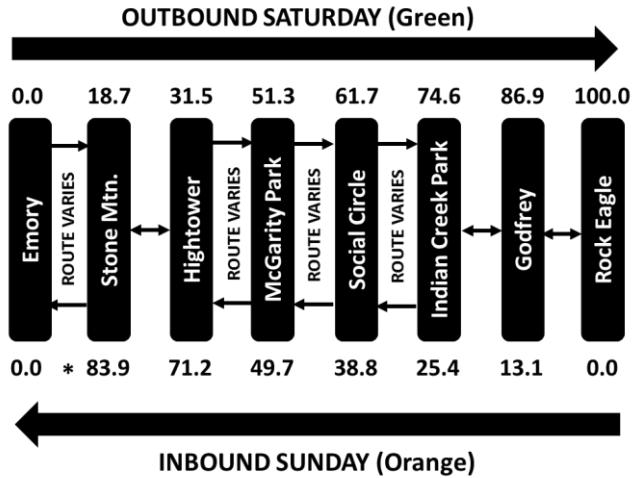


## PIT STOPS AND MILEAGES

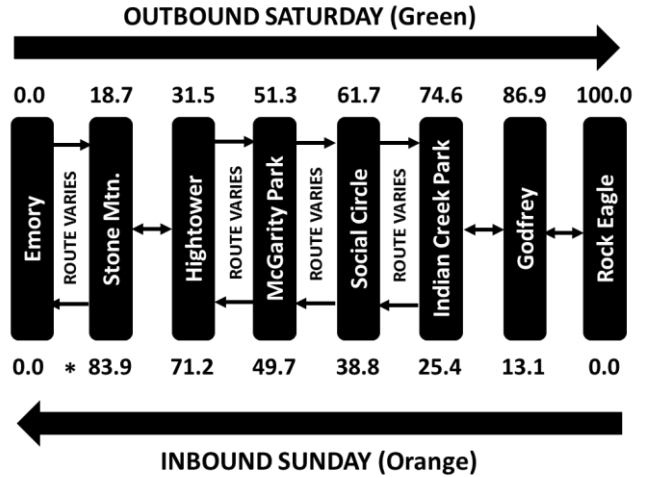


LONGEST SEGMENT: Hightower / McGarity Park  
19.8 miles outbound  
21.5 miles inbound

SHORTEST SEGMENT: McGarity Park / Social Circle  
10.4 miles outbound  
10.9 miles inbound

\* Mass-up site on Sunday inbound segment is located in Decatur, approximately 2.5 miles from the ride's endpoint at Emory

## PIT STOPS AND MILEAGES

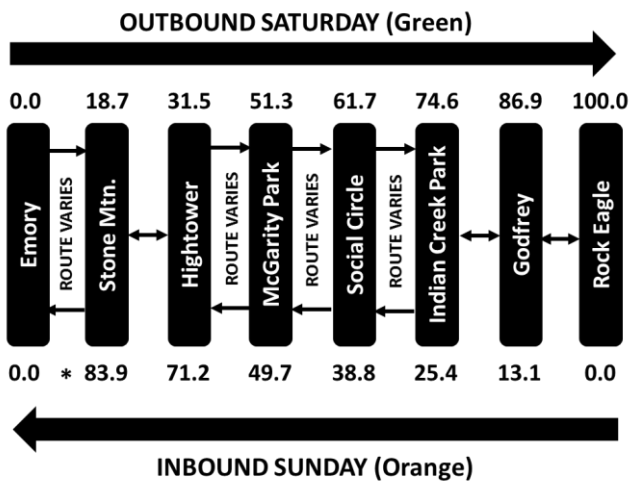


LONGEST SEGMENT: Hightower / McGarity Park  
19.8 miles outbound  
21.5 miles inbound

SHORTEST SEGMENT: McGarity Park / Social Circle  
10.4 miles outbound  
10.9 miles inbound

\* Mass-up site on Sunday inbound segment is located in Decatur, approximately 2.5 miles from the ride's endpoint at Emory

## PIT STOPS AND MILEAGES

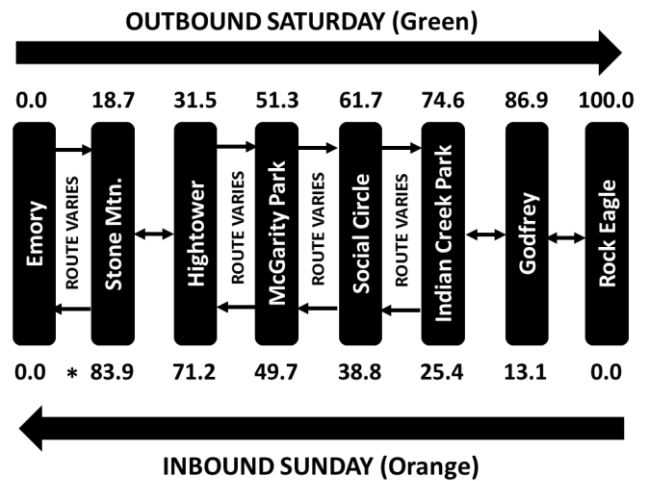


LONGEST SEGMENT: Hightower / McGarity Park  
19.8 miles outbound  
21.5 miles inbound

SHORTEST SEGMENT: McGarity Park / Social Circle  
10.4 miles outbound  
10.9 miles inbound

\* Mass-up site on Sunday inbound segment is located in Decatur, approximately 2.5 miles from the ride's endpoint at Emory

## PIT STOPS AND MILEAGES



LONGEST SEGMENT: Hightower / McGarity Park  
19.8 miles outbound  
21.5 miles inbound

SHORTEST SEGMENT: McGarity Park / Social Circle  
10.4 miles outbound  
10.9 miles inbound

\* Mass-up site on Sunday inbound segment is located in Decatur, approximately 2.5 miles from the ride's endpoint at Emory

**Saturday  
Stage 1  
GREEN**

BEGIN: Emory Univ. School of Medicine  
 END: Stone Mountain Tennis Center  
 Bermuda Road at W. Park Place Blvd.

At Mileage	Go	Description	Warning!	Next Cue (miles)
0.0		START - EMORY SCHOOL OF MEDICINE HAVE FUN AND RIDE SAFE!		
0.0	➡	Exit start area and turn right onto Clifton Ave.	Multilane road	0.3
0.3	⬆	Continue straight at traffic signal across N. Decatur Rd.		0.2
0.5	⬆	Continue straight on Clifton Rd. at stop sign.		0.1
0.6	⬆	Continue straight on Clifton Rd. at stop sign.		0.2
0.8	⬅	Turn left at stop sign onto E. Clifton Rd.		0.3
1.1	⬅	Turn left at stop sign onto Coventry Rd.		0.6
1.7	↗	Veer right to continue on Coventry Rd.		0.1
1.8	⬆	Continue straight at traffic signal across Scott Blvd.		0.1
1.9	⬅	Turn left at stop sign to continue on Coventry Rd.		0.3
2.2	⬅	Turn left at stop sign onto Nelson Ferry Rd.		0.1
2.3	↖	Veer left at traffic signal onto Ponce de Leon Ave.	Multilane road	0.5
2.8	➡	Turn right at traffic signal onto Church St.		0.2
3.0	↖	Veer left at traffic signal onto E. Trinity Pl.	Multilane road	0.2

*This stage continues on next page*

**HELP? Call 404.954.2925 or 404.210.6050**

**Saturday  
Stage 1  
GREEN**

BEGIN: Emory Univ. School of Medicine  
 END: Stone Mountain Tennis Center  
 Bermuda Road at W. Park Place Blvd.

At Mileage	Go	Description	Warning!	Next Cue (miles)
0.0		START - EMORY SCHOOL OF MEDICINE HAVE FUN AND RIDE SAFE!		
0.0	➡	Exit start area and turn right onto Clifton Ave.	Multilane road	0.3
0.3	⬆	Continue straight at traffic signal across N. Decatur Rd.		0.2
0.5	⬆	Continue straight on Clifton Rd. at stop sign.		0.1
0.6	⬆	Continue straight on Clifton Rd. at stop sign.		0.2
0.8	⬅	Turn left at stop sign onto E. Clifton Rd.		0.3
1.1	⬅	Turn left at stop sign onto Coventry Rd.		0.6
1.7	↗	Veer right to continue on Coventry Rd.		0.1
1.8	⬆	Continue straight at traffic signal across Scott Blvd.		0.1
1.9	⬅	Turn left at stop sign to continue on Coventry Rd.		0.3
2.2	⬅	Turn left at stop sign onto Nelson Ferry Rd.		0.1
2.3	↖	Veer left at traffic signal onto Ponce de Leon Ave.	Multilane road	0.5
2.8	➡	Turn right at traffic signal onto Church St.		0.2
3.0	↖	Veer left at traffic signal onto E. Trinity Pl.	Multilane road	0.2

*This stage continues on next page*

**HELP? Call 404.954.2925 or 404.210.6050**

**Saturday  
Stage 1  
GREEN**

BEGIN: Emory Univ. School of Medicine  
 END: Stone Mountain Tennis Center  
 Bermuda Road at W. Park Place Blvd.

At Mileage	Go	Description	Warning!	Next Cue (miles)
0.0		START - EMORY SCHOOL OF MEDICINE HAVE FUN AND RIDE SAFE!		
0.0	➡	Exit start area and turn right onto Clifton Ave.	Multilane road	0.3
0.3	⬆	Continue straight at traffic signal across N. Decatur Rd.		0.2
0.5	⬆	Continue straight on Clifton Rd. at stop sign.		0.1
0.6	⬆	Continue straight on Clifton Rd. at stop sign.		0.2
0.8	⬅	Turn left at stop sign onto E. Clifton Rd.		0.3
1.1	⬅	Turn left at stop sign onto Coventry Rd.		0.6
1.7	↗	Veer right to continue on Coventry Rd.		0.1
1.8	⬆	Continue straight at traffic signal across Scott Blvd.		0.1
1.9	⬅	Turn left at stop sign to continue on Coventry Rd.		0.3
2.2	⬅	Turn left at stop sign onto Nelson Ferry Rd.		0.1
2.3	↖	Veer left at traffic signal onto Ponce de Leon Ave.	Multilane road	0.5
2.8	➡	Turn right at traffic signal onto Church St.		0.2
3.0	↖	Veer left at traffic signal onto E. Trinity Pl.	Multilane road	0.2

*This stage continues on next page*

**HELP? Call 404.954.2925 or 404.210.6050**

**Saturday  
Stage 1  
GREEN**

BEGIN: Emory Univ. School of Medicine  
 END: Stone Mountain Tennis Center  
 Bermuda Road at W. Park Place Blvd.

At Mileage	Go	Description	Warning!	Next Cue (miles)
0.0		START - EMORY SCHOOL OF MEDICINE HAVE FUN AND RIDE SAFE!		
0.0	➡	Exit start area and turn right onto Clifton Ave.	Multilane road	0.3
0.3	⬆	Continue straight at traffic signal across N. Decatur Rd.		0.2
0.5	⬆	Continue straight on Clifton Rd. at stop sign.		0.1
0.6	⬆	Continue straight on Clifton Rd. at stop sign.		0.2
0.8	⬅	Turn left at stop sign onto E. Clifton Rd.		0.3
1.1	⬅	Turn left at stop sign onto Coventry Rd.		0.6
1.7	↗	Veer right to continue on Coventry Rd.		0.1
1.8	⬆	Continue straight at traffic signal across Scott Blvd.		0.1
1.9	⬅	Turn left at stop sign to continue on Coventry Rd.		0.3
2.2	⬅	Turn left at stop sign onto Nelson Ferry Rd.		0.1
2.3	↖	Veer left at traffic signal onto Ponce de Leon Ave.	Multilane road	0.5
2.8	➡	Turn right at traffic signal onto Church St.		0.2
3.0	↖	Veer left at traffic signal onto E. Trinity Pl.	Multilane road	0.2

*This stage continues on next page*

**HELP? Call 404.954.2925 or 404.210.6050**

**Saturday  
Stage 1  
GREEN**

BEGIN: Emory Univ. School of Medicine  
END: Stone Mountain Tennis Center  
Bermuda Road at W. Park Place Blvd.

At Mileage	Go	Description	Warning!	Next Cue (miles)
3.2	↑	Continue straight at traffic signal across railroad tracks and E. College Ave. onto S. Candler St.		0.3
3.5	←	Turn left onto Winnona Dr.	No signal or stop sign at turn	0.3
3.8	→	Turn right at stop sign onto Hillandale Dr.		0.2
4.0	←	Turn left onto Derrydown Way	No signal or stop sign at turn	0.1
4.1	↑	Continue straight at traffic signal across S. Columbia Dr.		0.4
4.5	→	Turn right at stop sign onto Craigie Ave.		0.1
4.6	↑	Continue straight at stop sign across Arcadia Ave. / Katie Kerr Dr.		0.4
5.0	←	Follow curve to left and continue on Craigie Ave.		0.2
5.2	→	Follow curve to right onto Forrest Blvd.		0.4
5.6	←	Turn left at stop sign onto Wiltshire Dr.	No signs; follow arrows	0.3
5.9	↑	Continue straight at flashing stop light across Clarendon Ave.	No signs; follow arrows	0.2
6.1	←	Turn left at stop sign onto Lakeshore Dr.	No signs; follow arrows	0.5
6.6	→	Go right at traffic circle and take first right turn onto Kensington Rd.	No signs; follow arrows	0.5
7.1	↑	Continue straight at traffic signal across Covington Hwy.	Heavy cross traffic	0.3

*This stage continues on next page*

**HELP? Call 404.954.2925 or 404.210.6050**

**Saturday  
Stage 1  
GREEN**

BEGIN: Emory Univ. School of Medicine  
END: Stone Mountain Tennis Center  
Bermuda Road at W. Park Place Blvd.

At Mileage	Go	Description	Warning!	Next Cue (miles)
3.2	↑	Continue straight at traffic signal across railroad tracks and E. College Ave. onto S. Candler St.		0.3
3.5	←	Turn left onto Winnona Dr.	No signal or stop sign at turn	0.3
3.8	→	Turn right at stop sign onto Hillandale Dr.		0.2
4.0	←	Turn left onto Derrydown Way	No signal or stop sign at turn	0.1
4.1	↑	Continue straight at traffic signal across S. Columbia Dr.		0.4
4.5	→	Turn right at stop sign onto Craigie Ave.		0.1
4.6	↑	Continue straight at stop sign across Arcadia Ave. / Katie Kerr Dr.		0.4
5.0	←	Follow curve to left and continue on Craigie Ave.		0.2
5.2	→	Follow curve to right onto Forrest Blvd.		0.4
5.6	←	Turn left at stop sign onto Wiltshire Dr.	No signs; follow arrows	0.3
5.9	↑	Continue straight at flashing stop light across Clarendon Ave.	No signs; follow arrows	0.2
6.1	←	Turn left at stop sign onto Lakeshore Dr.	No signs; follow arrows	0.5
6.6	→	Go right at traffic circle and take first right turn onto Kensington Rd.	No signs; follow arrows	0.5
7.1	↑	Continue straight at traffic signal across Covington Hwy.	Heavy cross traffic	0.3

*This stage continues on next page*

**HELP? Call 404.954.2925 or 404.210.6050**

**Saturday  
Stage 1  
GREEN**

BEGIN: Emory Univ. School of Medicine  
END: Stone Mountain Tennis Center  
Bermuda Road at W. Park Place Blvd.

At Mileage	Go	Description	Warning!	Next Cue (miles)
3.2	↑	Continue straight at traffic signal across railroad tracks and E. College Ave. onto S. Candler St.		0.3
3.5	←	Turn left onto Winnona Dr.	No signal or stop sign at turn	0.3
3.8	→	Turn right at stop sign onto Hillandale Dr.		0.2
4.0	←	Turn left onto Derrydown Way	No signal or stop sign at turn	0.1
4.1	↑	Continue straight at traffic signal across S. Columbia Dr.		0.4
4.5	→	Turn right at stop sign onto Craigie Ave.		0.1
4.6	↑	Continue straight at stop sign across Arcadia Ave. / Katie Kerr Dr.		0.4
5.0	←	Follow curve to left and continue on Craigie Ave.		0.2
5.2	→	Follow curve to right onto Forrest Blvd.		0.4
5.6	←	Turn left at stop sign onto Wiltshire Dr.	No signs; follow arrows	0.3
5.9	↑	Continue straight at flashing stop light across Clarendon Ave.	No signs; follow arrows	0.2
6.1	←	Turn left at stop sign onto Lakeshore Dr.	No signs; follow arrows	0.5
6.6	→	Go right at traffic circle and take first right turn onto Kensington Rd.	No signs; follow arrows	0.5
7.1	↑	Continue straight at traffic signal across Covington Hwy.	Heavy cross traffic	0.3

*This stage continues on next page*

**HELP? Call 404.954.2925 or 404.210.6050**

**Saturday  
Stage 1  
GREEN**

BEGIN: Emory Univ. School of Medicine  
END: Stone Mountain Tennis Center  
Bermuda Road at W. Park Place Blvd.

At Mileage	Go	Description	Warning!	Next Cue (miles)
3.2	↑	Continue straight at traffic signal across railroad tracks and E. College Ave. onto S. Candler St.		0.3
3.5	←	Turn left onto Winnona Dr.	No signal or stop sign at turn	0.3
3.8	→	Turn right at stop sign onto Hillandale Dr.		0.2
4.0	←	Turn left onto Derrydown Way	No signal or stop sign at turn	0.1
4.1	↑	Continue straight at traffic signal across S. Columbia Dr.		0.4
4.5	→	Turn right at stop sign onto Craigie Ave.		0.1
4.6	↑	Continue straight at stop sign across Arcadia Ave. / Katie Kerr Dr.		0.4
5.0	←	Follow curve to left and continue on Craigie Ave.		0.2
5.2	→	Follow curve to right onto Forrest Blvd.		0.4
5.6	←	Turn left at stop sign onto Wiltshire Dr.	No signs; follow arrows	0.3
5.9	↑	Continue straight at flashing stop light across Clarendon Ave.	No signs; follow arrows	0.2
6.1	←	Turn left at stop sign onto Lakeshore Dr.	No signs; follow arrows	0.5
6.6	→	Go right at traffic circle and take first right turn onto Kensington Rd.	No signs; follow arrows	0.5
7.1	↑	Continue straight at traffic signal across Covington Hwy.	Heavy cross traffic	0.3

*This stage continues on next page*

**HELP? Call 404.954.2925 or 404.210.6050**

**Saturday  
Stage 1  
GREEN**

BEGIN: Emory Univ. School of Medicine  
END: Stone Mountain Tennis Center  
Bermuda Road at W. Park Place Blvd.

At Mileage	Go	Description	Warning!	Next Cue (miles)
7.4	↑	Continue straight at traffic signal across Memorial Dr.	Cross traffic; multilane road	0.5
7.9	↑	Continue straight at traffic signal across Camp Rd.		0.3
8.2	←	Turn left onto Durham Park Rd.	No signal or stop sign at turn	0.6
8.8	→	Turn right at traffic signal onto S. Indian Creek Dr.		0.3
9.1	←	Turn left at traffic signal onto Rowland Rd.		0.6
9.7	↑	Continue straight at traffic signal across Allgood Rd.		1.0
10.7	→	Turn right onto Elam Rd.	No signal or stop sign at turn	0.9
11.6	←	Turn left at traffic signal onto S. Hairston Rd.	Multilane road	0.3
11.9	→	Turn right at traffic signal onto Martins Crossing Rd.		0.8
12.7	←	Turn left at stop sign onto Martin Rd.		0.8
13.5	→	Turn right at traffic signal onto Rockbridge Rd.	Heavy traffic on Rockbridge	0.2
13.7	←	Turn left at traffic signal onto Ridge Ave.		0.7
14.4	↗	Veer right at stop sign onto Sheppard Rd.		0.4
14.8	→	Turn right at stop sign onto Mimosa Dr.		0.1

*This stage continues on next page*

**HELP? Call 404.954.2925 or 404.210.6050**

**Saturday  
Stage 1  
GREEN**

BEGIN: Emory Univ. School of Medicine  
END: Stone Mountain Tennis Center  
Bermuda Road at W. Park Place Blvd.

At Mileage	Go	Description	Warning!	Next Cue (miles)
7.4	↑	Continue straight at traffic signal across Memorial Dr.	Cross traffic; multilane road	0.5
7.9	↑	Continue straight at traffic signal across Camp Rd.		0.3
8.2	←	Turn left onto Durham Park Rd.	No signal or stop sign at turn	0.6
8.8	→	Turn right at traffic signal onto S. Indian Creek Dr.		0.3
9.1	←	Turn left at traffic signal onto Rowland Rd.		0.6
9.7	↑	Continue straight at traffic signal across Allgood Rd.		1.0
10.7	→	Turn right onto Elam Rd.	No signal or stop sign at turn	0.9
11.6	←	Turn left at traffic signal onto S. Hairston Rd.	Multilane road	0.3
11.9	→	Turn right at traffic signal onto Martins Crossing Rd.		0.8
12.7	←	Turn left at stop sign onto Martin Rd.		0.8
13.5	→	Turn right at traffic signal onto Rockbridge Rd.	Heavy traffic on Rockbridge	0.2
13.7	←	Turn left at traffic signal onto Ridge Ave.		0.7
14.4	↗	Veer right at stop sign onto Sheppard Rd.		0.4
14.8	→	Turn right at stop sign onto Mimosa Dr.		0.1

*This stage continues on next page*

**HELP? Call 404.954.2925 or 404.210.6050**

**Saturday  
Stage 1  
GREEN**

BEGIN: Emory Univ. School of Medicine  
END: Stone Mountain Tennis Center  
Bermuda Road at W. Park Place Blvd.

At Mileage	Go	Description	Warning!	Next Cue (miles)
7.4	↑	Continue straight at traffic signal across Memorial Dr.	Cross traffic; multilane road	0.5
7.9	↑	Continue straight at traffic signal across Camp Rd.		0.3
8.2	←	Turn left onto Durham Park Rd.	No signal or stop sign at turn	0.6
8.8	→	Turn right at traffic signal onto S. Indian Creek Dr.		0.3
9.1	←	Turn left at traffic signal onto Rowland Rd.		0.6
9.7	↑	Continue straight at traffic signal across Allgood Rd.		1.0
10.7	→	Turn right onto Elam Rd.	No signal or stop sign at turn	0.9
11.6	←	Turn left at traffic signal onto S. Hairston Rd.	Multilane road	0.3
11.9	→	Turn right at traffic signal onto Martins Crossing Rd.		0.8
12.7	←	Turn left at stop sign onto Martin Rd.		0.8
13.5	→	Turn right at traffic signal onto Rockbridge Rd.	Heavy traffic on Rockbridge	0.2
13.7	←	Turn left at traffic signal onto Ridge Ave.		0.7
14.4	↗	Veer right at stop sign onto Sheppard Rd.		0.4
14.8	→	Turn right at stop sign onto Mimosa Dr.		0.1

*This stage continues on next page*

**HELP? Call 404.954.2925 or 404.210.6050**

**Saturday  
Stage 1  
GREEN**

BEGIN: Emory Univ. School of Medicine  
END: Stone Mountain Tennis Center  
Bermuda Road at W. Park Place Blvd.

At Mileage	Go	Description	Warning!	Next Cue (miles)
7.4	↑	Continue straight at traffic signal across Memorial Dr.	Cross traffic; multilane road	0.5
7.9	↑	Continue straight at traffic signal across Camp Rd.		0.3
8.2	←	Turn left onto Durham Park Rd.	No signal or stop sign at turn	0.6
8.8	→	Turn right at traffic signal onto S. Indian Creek Dr.		0.3
9.1	←	Turn left at traffic signal onto Rowland Rd.		0.6
9.7	↑	Continue straight at traffic signal across Allgood Rd.		1.0
10.7	→	Turn right onto Elam Rd.	No signal or stop sign at turn	0.9
11.6	←	Turn left at traffic signal onto S. Hairston Rd.	Multilane road	0.3
11.9	→	Turn right at traffic signal onto Martins Crossing Rd.		0.8
12.7	←	Turn left at stop sign onto Martin Rd.		0.8
13.5	→	Turn right at traffic signal onto Rockbridge Rd.	Heavy traffic on Rockbridge	0.2
13.7	←	Turn left at traffic signal onto Ridge Ave.		0.7
14.4	↗	Veer right at stop sign onto Sheppard Rd.		0.4
14.8	→	Turn right at stop sign onto Mimosa Dr.		0.1

*This stage continues on next page*

**HELP? Call 404.954.2925 or 404.210.6050**

**Saturday  
Stage 1  
GREEN**

BEGIN: Emory Univ. School of Medicine  
END: Stone Mountain Tennis Center  
Bermuda Road at W. Park Place Blvd.

At Mileage	Go	Description	Warning!	Next Cue (miles)
14.9	↗	Veer right across Main St. at traffic signal onto PATH trail	Heavy traffic on Main	0.4
15.3	←	Turn left at end of PATH trail inside Stone Mountain Park onto Robert E. Lee Blvd.		0.4
15.7	↑	Continue straight at intersection to continue on Robert E. Lee Blvd.		0.9
16.6	↖	Veer left at triangle onto Jefferson Davis Dr.	No signal or stop sign at turn	1.1
17.7	→	Turn right onto Stonewall Jackson Dr.	No signal or stop sign at turn	0.5
18.2	←	Turn left and cross through parking lot onto Bermuda Rd. to exit Stone Mountain Park	No signal or stop sign at turn	0.5
18.7	←	Turn left into pit stop.		
18.7		<b>PIT STOP - STONE MOUNTAIN TENNIS CENTER</b>		

**HELP? Call 404.954.2925 or 404.210.6050**

**Saturday  
Stage 1  
GREEN**

BEGIN: Emory Univ. School of Medicine  
END: Stone Mountain Tennis Center  
Bermuda Road at W. Park Place Blvd.

At Mileage	Go	Description	Warning!	Next Cue (miles)
14.9	↗	Veer right across Main St. at traffic signal onto PATH trail	Heavy traffic on Main	0.4
15.3	←	Turn left at end of PATH trail inside Stone Mountain Park onto Robert E. Lee Blvd.		0.4
15.7	↑	Continue straight at intersection to continue on Robert E. Lee Blvd.		0.9
16.6	↖	Veer left at triangle onto Jefferson Davis Dr.	No signal or stop sign at turn	1.1
17.7	→	Turn right onto Stonewall Jackson Dr.	No signal or stop sign at turn	0.5
18.2	←	Turn left and cross through parking lot onto Bermuda Rd. to exit Stone Mountain Park	No signal or stop sign at turn	0.5
18.7	←	Turn left into pit stop.		
18.7		<b>PIT STOP - STONE MOUNTAIN TENNIS CENTER</b>		

**HELP? Call 404.954.2925 or 404.210.6050**

**Saturday  
Stage 1  
GREEN**

BEGIN: Emory Univ. School of Medicine  
END: Stone Mountain Tennis Center  
Bermuda Road at W. Park Place Blvd.

At Mileage	Go	Description	Warning!	Next Cue (miles)
14.9	↗	Veer right across Main St. at traffic signal onto PATH trail	Heavy traffic on Main	0.4
15.3	←	Turn left at end of PATH trail inside Stone Mountain Park onto Robert E. Lee Blvd.		0.4
15.7	↑	Continue straight at intersection to continue on Robert E. Lee Blvd.		0.9
16.6	↖	Veer left at triangle onto Jefferson Davis Dr.	No signal or stop sign at turn	1.1
17.7	→	Turn right onto Stonewall Jackson Dr.	No signal or stop sign at turn	0.5
18.2	←	Turn left and cross through parking lot onto Bermuda Rd. to exit Stone Mountain Park	No signal or stop sign at turn	0.5
18.7	←	Turn left into pit stop.		
18.7		<b>PIT STOP - STONE MOUNTAIN TENNIS CENTER</b>		

**HELP? Call 404.954.2925 or 404.210.6050**

**Saturday  
Stage 1  
GREEN**

BEGIN: Emory Univ. School of Medicine  
END: Stone Mountain Tennis Center  
Bermuda Road at W. Park Place Blvd.

At Mileage	Go	Description	Warning!	Next Cue (miles)
14.9	↗	Veer right across Main St. at traffic signal onto PATH trail	Heavy traffic on Main	0.4
15.3	←	Turn left at end of PATH trail inside Stone Mountain Park onto Robert E. Lee Blvd.		0.4
15.7	↑	Continue straight at intersection to continue on Robert E. Lee Blvd.		0.9
16.6	↖	Veer left at triangle onto Jefferson Davis Dr.	No signal or stop sign at turn	1.1
17.7	→	Turn right onto Stonewall Jackson Dr.	No signal or stop sign at turn	0.5
18.2	←	Turn left and cross through parking lot onto Bermuda Rd. to exit Stone Mountain Park	No signal or stop sign at turn	0.5
18.7	←	Turn left into pit stop.		
18.7		<b>PIT STOP - STONE MOUNTAIN TENNIS CENTER</b>		

**HELP? Call 404.954.2925 or 404.210.6050**

<b>Saturday Stage 2 GREEN</b>		BEGIN: Stone Mountain Tennis Center END: Hightower BP Station 3540 Highway 20 Conyers, GA		
At Mileage	Go	Description	Warning!	Next Cue (miles)
18.7		PIT STOP - STONE MOUNTAIN TENNIS CENTER		
18.7	➡	Turn right exiting pit stop.		0.2
18.9	⬅	Turn left to continue on Bermuda Rd.	No signal or stop sign at turn	0.3
19.2	➡	Turn right at stop sign to continue on Bermuda Rd.		0.7
19.9	⬅	Turn left at stop sign to continue on Bermuda Rd.	Narrow road; curves	1.4
21.3	↗	Veer right across N. Deshong Rd. onto Cumberland Way (approx. 250 feet to right)	Heavy traffic on Deshong	0.4
21.7	➡	Turn right at stop sign onto Sanibel Dr.		0.1
21.8	⬅	Turn left at stop sign onto Rockbridge Dr.		0.2
22.0	➡	Turn right at stop sign onto S. Rockbridge Rd.		1.9
23.9	⬅	Turn left at traffic signal onto SR 124 (Rockbridge Rd.)	Heavy traffic; multilane road	1.2
25.1	➡	Turn right at traffic signal onto Norris Lake Rd.		1.1
26.2	➡	Turn right at stop sign onto Norris Lake Dr.		1.5
27.7	⬆	Continue straight at stop sign across Pleasant Hill Rd.		0.7
28.4	⬅	Turn left onto Corley Rd.		1.1

*This stage continues on next page*

**HELP? Call 404.954.2925 or 404.210.6050**

<b>Saturday Stage 2 GREEN</b>		BEGIN: Stone Mountain Tennis Center END: Hightower BP Station 3540 Highway 20 Conyers, GA		
At Mileage	Go	Description	Warning!	Next Cue (miles)
18.7		PIT STOP - STONE MOUNTAIN TENNIS CENTER		
18.7	➡	Turn right exiting pit stop.		0.2
18.9	⬅	Turn left to continue on Bermuda Rd.	No signal or stop sign at turn	0.3
19.2	➡	Turn right at stop sign to continue on Bermuda Rd.		0.7
19.9	⬅	Turn left at stop sign to continue on Bermuda Rd.	Narrow road; curves	1.4
21.3	↗	Veer right across N. Deshong Rd. onto Cumberland Way (approx. 250 feet to right)	Heavy traffic on Deshong	0.4
21.7	➡	Turn right at stop sign onto Sanibel Dr.		0.1
21.8	⬅	Turn left at stop sign onto Rockbridge Dr.		0.2
22.0	➡	Turn right at stop sign onto S. Rockbridge Rd.		1.9
23.9	⬅	Turn left at traffic signal onto SR 124 (Rockbridge Rd.)	Heavy traffic; multilane road	1.2
25.1	➡	Turn right at traffic signal onto Norris Lake Rd.		1.1
26.2	➡	Turn right at stop sign onto Norris Lake Dr.		1.5
27.7	⬆	Continue straight at stop sign across Pleasant Hill Rd.		0.7
28.4	⬅	Turn left onto Corley Rd.		1.1

*This stage continues on next page*

**HELP? Call 404.954.2925 or 404.210.6050**

<b>Saturday Stage 2 GREEN</b>		BEGIN: Stone Mountain Tennis Center END: Hightower BP Station 3540 Highway 20 Conyers, GA		
At Mileage	Go	Description	Warning!	Next Cue (miles)
18.7		PIT STOP - STONE MOUNTAIN TENNIS CENTER		
18.7	➡	Turn right exiting pit stop.		0.2
18.9	⬅	Turn left to continue on Bermuda Rd.	No signal or stop sign at turn	0.3
19.2	➡	Turn right at stop sign to continue on Bermuda Rd.		0.7
19.9	⬅	Turn left at stop sign to continue on Bermuda Rd.	Narrow road; curves	1.4
21.3	↗	Veer right across N. Deshong Rd. onto Cumberland Way (approx. 250 feet to right)	Heavy traffic on Deshong	0.4
21.7	➡	Turn right at stop sign onto Sanibel Dr.		0.1
21.8	⬅	Turn left at stop sign onto Rockbridge Dr.		0.2
22.0	➡	Turn right at stop sign onto S. Rockbridge Rd.		1.9
23.9	⬅	Turn left at traffic signal onto SR 124 (Rockbridge Rd.)	Heavy traffic; multilane road	1.2
25.1	➡	Turn right at traffic signal onto Norris Lake Rd.		1.1
26.2	➡	Turn right at stop sign onto Norris Lake Dr.		1.5
27.7	⬆	Continue straight at stop sign across Pleasant Hill Rd.		0.7
28.4	⬅	Turn left onto Corley Rd.		1.1

*This stage continues on next page*

**HELP? Call 404.954.2925 or 404.210.6050**

<b>Saturday Stage 2 GREEN</b>		BEGIN: Stone Mountain Tennis Center END: Hightower BP Station 3540 Highway 20 Conyers, GA		
At Mileage	Go	Description	Warning!	Next Cue (miles)
18.7		PIT STOP - STONE MOUNTAIN TENNIS CENTER		
18.7	➡	Turn right exiting pit stop.		0.2
18.9	⬅	Turn left to continue on Bermuda Rd.	No signal or stop sign at turn	0.3
19.2	➡	Turn right at stop sign to continue on Bermuda Rd.		0.7
19.9	⬅	Turn left at stop sign to continue on Bermuda Rd.	Narrow road; curves	1.4
21.3	↗	Veer right across N. Deshong Rd. onto Cumberland Way (approx. 250 feet to right)	Heavy traffic on Deshong	0.4
21.7	➡	Turn right at stop sign onto Sanibel Dr.		0.1
21.8	⬅	Turn left at stop sign onto Rockbridge Dr.		0.2
22.0	➡	Turn right at stop sign onto S. Rockbridge Rd.		1.9
23.9	⬅	Turn left at traffic signal onto SR 124 (Rockbridge Rd.)	Heavy traffic; multilane road	1.2
25.1	➡	Turn right at traffic signal onto Norris Lake Rd.		1.1
26.2	➡	Turn right at stop sign onto Norris Lake Dr.		1.5
27.7	⬆	Continue straight at stop sign across Pleasant Hill Rd.		0.7
28.4	⬅	Turn left onto Corley Rd.		1.1

*This stage continues on next page*

**HELP? Call 404.954.2925 or 404.210.6050**

**Saturday  
Stage 2  
GREEN**

BEGIN: Stone Mountain Tennis Center  
END: Hightower BP Station  
3540 Highway 20  
Conyers, GA

At Mileage	Go	Description	Warning!	Next Cue (miles)
29.5	←	Turn left at stop sign onto Irwin Bridge Rd.		0.5
30.0	→	Turn right onto Bethel Rd.		0.4
30.4	→	Turn right at stop sign onto Hightower Tr.		1.1
31.5	→	Turn right into pit stop at intersection with SR 20		
31.5		PIT STOP - HIGHTOWER BP STATION		

**HELP? Call 404.954.2925 or 404.210.6050**

**Saturday  
Stage 2  
GREEN**

BEGIN: Stone Mountain Tennis Center  
END: Hightower BP Station  
3540 Highway 20  
Conyers, GA

At Mileage	Go	Description	Warning!	Next Cue (miles)
29.5	←	Turn left at stop sign onto Irwin Bridge Rd.		0.5
30.0	→	Turn right onto Bethel Rd.		0.4
30.4	→	Turn right at stop sign onto Hightower Tr.		1.1
31.5	→	Turn right into pit stop at intersection with SR 20		
31.5		PIT STOP - HIGHTOWER BP STATION		

**HELP? Call 404.954.2925 or 404.210.6050**

**Saturday  
Stage 2  
GREEN**

BEGIN: Stone Mountain Tennis Center  
END: Hightower BP Station  
3540 Highway 20  
Conyers, GA

At Mileage	Go	Description	Warning!	Next Cue (miles)
29.5	←	Turn left at stop sign onto Irwin Bridge Rd.		0.5
30.0	→	Turn right onto Bethel Rd.		0.4
30.4	→	Turn right at stop sign onto Hightower Tr.		1.1
31.5	→	Turn right into pit stop at intersection with SR 20		
31.5		PIT STOP - HIGHTOWER BP STATION		

**HELP? Call 404.954.2925 or 404.210.6050**

**Saturday  
Stage 2  
GREEN**

BEGIN: Stone Mountain Tennis Center  
END: Hightower BP Station  
3540 Highway 20  
Conyers, GA

At Mileage	Go	Description	Warning!	Next Cue (miles)
29.5	←	Turn left at stop sign onto Irwin Bridge Rd.		0.5
30.0	→	Turn right onto Bethel Rd.		0.4
30.4	→	Turn right at stop sign onto Hightower Tr.		1.1
31.5	→	Turn right into pit stop at intersection with SR 20		
31.5		PIT STOP - HIGHTOWER BP STATION		

**HELP? Call 404.954.2925 or 404.210.6050**

**Saturday  
Stage 3  
GREEN**

BEGIN: Hightower BP Station  
END: McGarity Park  
Alcovy Station Road  
Jersey, GA

At Mileage	Go	Description	Warning!	Next Cue (miles)
31.5		PIT STOP - HIGHTOWER BP STATION		
31.5	↘	After exiting pit stop to the right onto Hightower Tr., veer left at stop sign across SR 20 onto Chandler Rd.	Heavy cross traffic	0.8
32.3	←	Turn left at stop sign onto Zingara Rd.		0.7
33.0	↑	Continue straight at stop sign onto Haralson Mill Rd.		3.5
36.5	➡	Turn right at stop sign onto Miller Bottom Rd.		4.9
41.4	↑	Continue straight at traffic signal across SR 138 onto Dial Mill Rd.		0.9
42.3	←	Turn left immediately past bridge onto Hightower Tr.	No signal or stop sign at turn	0.7
43.0	↑	Continue straight at stop sign to continue on Hightower Tr.		0.6
43.6	➡	Turn right at stop sign onto Gum Creek Rd.		0.6
44.2	←	Turn left onto Bostwick Rd. Name of road will change to Ellington Rd.	No signal or stop sign at turn	2.8
47.0	↑	Continue straight at stop sign across SR 81 onto Jersey Rd. Name of road will change to Main St.	Heavy cross traffic	3.7
50.7	➡	Turn right onto Jersey Social Circle Rd.		0.1
50.8	➡	Turn right onto Alcovy Station Rd.	No signal or stop sign at turn	0.5
51.3	←	Turn left into pit stop.		
51.3		PIT STOP - MCGARITY PARK		

**HELP? Call 404.954.2925 or 404.210.6050**

**Saturday  
Stage 3  
GREEN**

BEGIN: Hightower BP Station  
END: McGarity Park  
Alcovy Station Road  
Jersey, GA

At Mileage	Go	Description	Warning!	Next Cue (miles)
31.5		PIT STOP - HIGHTOWER BP STATION		
31.5	↘	After exiting pit stop to the right onto Hightower Tr., veer left at stop sign across SR 20 onto Chandler Rd.	Heavy cross traffic	0.8
32.3	←	Turn left at stop sign onto Zingara Rd.		0.7
33.0	↑	Continue straight at stop sign onto Haralson Mill Rd.		3.5
36.5	➡	Turn right at stop sign onto Miller Bottom Rd.		4.9
41.4	↑	Continue straight at traffic signal across SR 138 onto Dial Mill Rd.		0.9
42.3	←	Turn left immediately past bridge onto Hightower Tr.	No signal or stop sign at turn	0.7
43.0	↑	Continue straight at stop sign to continue on Hightower Tr.		0.6
43.6	➡	Turn right at stop sign onto Gum Creek Rd.		0.6
44.2	←	Turn left onto Bostwick Rd. Name of road will change to Ellington Rd.	No signal or stop sign at turn	2.8
47.0	↑	Continue straight at stop sign across SR 81 onto Jersey Rd. Name of road will change to Main St.	Heavy cross traffic	3.7
50.7	➡	Turn right onto Jersey Social Circle Rd.		0.1
50.8	➡	Turn right onto Alcovy Station Rd.	No signal or stop sign at turn	0.5
51.3	←	Turn left into pit stop.		
51.3		PIT STOP - MCGARITY PARK		

**HELP? Call 404.954.2925 or 404.210.6050**

**Saturday  
Stage 3  
GREEN**

BEGIN: Hightower BP Station  
END: McGarity Park  
Alcovy Station Road  
Jersey, GA

At Mileage	Go	Description	Warning!	Next Cue (miles)
31.5		PIT STOP - HIGHTOWER BP STATION		
31.5	↘	After exiting pit stop to the right onto Hightower Tr., veer left at stop sign across SR 20 onto Chandler Rd.	Heavy cross traffic	0.8
32.3	←	Turn left at stop sign onto Zingara Rd.		0.7
33.0	↑	Continue straight at stop sign onto Haralson Mill Rd.		3.5
36.5	➡	Turn right at stop sign onto Miller Bottom Rd.		4.9
41.4	↑	Continue straight at traffic signal across SR 138 onto Dial Mill Rd.		0.9
42.3	←	Turn left immediately past bridge onto Hightower Tr.	No signal or stop sign at turn	0.7
43.0	↑	Continue straight at stop sign to continue on Hightower Tr.		0.6
43.6	➡	Turn right at stop sign onto Gum Creek Rd.		0.6
44.2	←	Turn left onto Bostwick Rd. Name of road will change to Ellington Rd.	No signal or stop sign at turn	2.8
47.0	↑	Continue straight at stop sign across SR 81 onto Jersey Rd. Name of road will change to Main St.	Heavy cross traffic	3.7
50.7	➡	Turn right onto Jersey Social Circle Rd.		0.1
50.8	➡	Turn right onto Alcovy Station Rd.	No signal or stop sign at turn	0.5
51.3	←	Turn left into pit stop.		
51.3		PIT STOP - MCGARITY PARK		

**HELP? Call 404.954.2925 or 404.210.6050**

**Saturday  
Stage 3  
GREEN**

BEGIN: Hightower BP Station  
END: McGarity Park  
Alcovy Station Road  
Jersey, GA

At Mileage	Go	Description	Warning!	Next Cue (miles)
31.5		PIT STOP - HIGHTOWER BP STATION		
31.5	↘	After exiting pit stop to the right onto Hightower Tr., veer left at stop sign across SR 20 onto Chandler Rd.	Heavy cross traffic	0.8
32.3	←	Turn left at stop sign onto Zingara Rd.		0.7
33.0	↑	Continue straight at stop sign onto Haralson Mill Rd.		3.5
36.5	➡	Turn right at stop sign onto Miller Bottom Rd.		4.9
41.4	↑	Continue straight at traffic signal across SR 138 onto Dial Mill Rd.		0.9
42.3	←	Turn left immediately past bridge onto Hightower Tr.	No signal or stop sign at turn	0.7
43.0	↑	Continue straight at stop sign to continue on Hightower Tr.		0.6
43.6	➡	Turn right at stop sign onto Gum Creek Rd.		0.6
44.2	←	Turn left onto Bostwick Rd. Name of road will change to Ellington Rd.	No signal or stop sign at turn	2.8
47.0	↑	Continue straight at stop sign across SR 81 onto Jersey Rd. Name of road will change to Main St.	Heavy cross traffic	3.7
50.7	➡	Turn right onto Jersey Social Circle Rd.		0.1
50.8	➡	Turn right onto Alcovy Station Rd.	No signal or stop sign at turn	0.5
51.3	←	Turn left into pit stop.		
51.3		PIT STOP - MCGARITY PARK		

**HELP? Call 404.954.2925 or 404.210.6050**



**Saturday  
Stage 4  
GREEN**

BEGIN: McGarity Park  
END: Social Circle Football / Soccer Complex  
550 Fairplay Road  
Social Circle, GA

At Mileage	Go	Description	Warning!	Next Cue (miles)
51.3		PIT STOP - MCGARITY PARK		
51.3	←	Turn left exiting pit stop onto Alcovy Station Rd. Name of road will change to Alcovy Rd.		4.7
56.0	↖	Veer left onto Alcovy Trestle Rd.	No signal or stop sign at turn	1.0
57.0	←	Turn left at stop sign onto Hamby Ln.		0.4
57.4	↖	Veer left to continue on Hamby Ln. Name of road will change to Alcovy Dr.		3.0
60.4	→	Turn right at stop sign onto W. Hightower Tr.		0.5
60.9	↑	Continue straight at traffic signal across SR 11 (Cherokee Rd.) onto E. Hightower Tr.	Heavy cross traffic	0.1
61.0	←	Turn left onto Dogwood Ave.	No signal or stop sign at turn	0.3
61.3	→	Turn right at stop sign onto Oak Dr.		0.1
61.4	←	Turn left onto Annie Henderson Dr.	No signal or stop sign at turn	0.1
61.5	→	Turn right onto Cherry St.	No signal or stop sign at turn	0.1
61.6	←	Turn left into pit stop.		0.1
61.7		PIT STOP - SOCIAL CIRCLE FOOTBALL/SOCCER COMPLEX		

**HELP? Call 404.954.2925 or 404.210.6050**

**Saturday  
Stage 4  
GREEN**

BEGIN: McGarity Park  
END: Social Circle Football / Soccer Complex  
550 Fairplay Road  
Social Circle, GA

At Mileage	Go	Description	Warning!	Next Cue (miles)
51.3		PIT STOP - MCGARITY PARK		
51.3	←	Turn left exiting pit stop onto Alcovy Station Rd. Name of road will change to Alcovy Rd.		4.7
56.0	↖	Veer left onto Alcovy Trestle Rd.	No signal or stop sign at turn	1.0
57.0	←	Turn left at stop sign onto Hamby Ln.		0.4
57.4	↖	Veer left to continue on Hamby Ln. Name of road will change to Alcovy Dr.		3.0
60.4	→	Turn right at stop sign onto W. Hightower Tr.		0.5
60.9	↑	Continue straight at traffic signal across SR 11 (Cherokee Rd.) onto E. Hightower Tr.	Heavy cross traffic	0.1
61.0	←	Turn left onto Dogwood Ave.	No signal or stop sign at turn	0.3
61.3	→	Turn right at stop sign onto Oak Dr.		0.1
61.4	←	Turn left onto Annie Henderson Dr.	No signal or stop sign at turn	0.1
61.5	→	Turn right onto Cherry St.	No signal or stop sign at turn	0.1
61.6	←	Turn left into pit stop.		0.1
61.7		PIT STOP - SOCIAL CIRCLE FOOTBALL/SOCCER COMPLEX		

**HELP? Call 404.954.2925 or 404.210.6050**

**Saturday  
Stage 4  
GREEN**

BEGIN: McGarity Park  
END: Social Circle Football / Soccer Complex  
550 Fairplay Road  
Social Circle, GA

At Mileage	Go	Description	Warning!	Next Cue (miles)
51.3		PIT STOP - MCGARITY PARK		
51.3	←	Turn left exiting pit stop onto Alcovy Station Rd. Name of road will change to Alcovy Rd.		4.7
56.0	↖	Veer left onto Alcovy Trestle Rd.	No signal or stop sign at turn	1.0
57.0	←	Turn left at stop sign onto Hamby Ln.		0.4
57.4	↖	Veer left to continue on Hamby Ln. Name of road will change to Alcovy Dr.		3.0
60.4	→	Turn right at stop sign onto W. Hightower Tr.		0.5
60.9	↑	Continue straight at traffic signal across SR 11 (Cherokee Rd.) onto E. Hightower Tr.	Heavy cross traffic	0.1
61.0	←	Turn left onto Dogwood Ave.	No signal or stop sign at turn	0.3
61.3	→	Turn right at stop sign onto Oak Dr.		0.1
61.4	←	Turn left onto Annie Henderson Dr.	No signal or stop sign at turn	0.1
61.5	→	Turn right onto Cherry St.	No signal or stop sign at turn	0.1
61.6	←	Turn left into pit stop.		0.1
61.7		PIT STOP - SOCIAL CIRCLE FOOTBALL/SOCCER COMPLEX		

**HELP? Call 404.954.2925 or 404.210.6050**

**Saturday  
Stage 4  
GREEN**

BEGIN: McGarity Park  
END: Social Circle Football / Soccer Complex  
550 Fairplay Road  
Social Circle, GA

At Mileage	Go	Description	Warning!	Next Cue (miles)
51.3		PIT STOP - MCGARITY PARK		
51.3	←	Turn left exiting pit stop onto Alcovy Station Rd. Name of road will change to Alcovy Rd.		4.7
56.0	↖	Veer left onto Alcovy Trestle Rd.	No signal or stop sign at turn	1.0
57.0	←	Turn left at stop sign onto Hamby Ln.		0.4
57.4	↖	Veer left to continue on Hamby Ln. Name of road will change to Alcovy Dr.		3.0
60.4	→	Turn right at stop sign onto W. Hightower Tr.		0.5
60.9	↑	Continue straight at traffic signal across SR 11 (Cherokee Rd.) onto E. Hightower Tr.	Heavy cross traffic	0.1
61.0	←	Turn left onto Dogwood Ave.	No signal or stop sign at turn	0.3
61.3	→	Turn right at stop sign onto Oak Dr.		0.1
61.4	←	Turn left onto Annie Henderson Dr.	No signal or stop sign at turn	0.1
61.5	→	Turn right onto Cherry St.	No signal or stop sign at turn	0.1
61.6	←	Turn left into pit stop.		0.1
61.7		PIT STOP - SOCIAL CIRCLE FOOTBALL/SOCCER COMPLEX		

**HELP? Call 404.954.2925 or 404.210.6050**

**Saturday Stage 5 GREEN** BEGIN: Social Circle Football / Soccer Complex  
 END: Indian Creek Park  
 Fears Road  
 Rutledge, GA

At Mileage	Go	Description	Warning!	Next Cue (miles)
61.7		PIT STOP - SOCIAL CIRCLE FOOTBALL/SOCCER COMPLEX		
61.7	➡	Exit pit stop to the right.		0.1
61.8	➡	Turn right onto Fairplay Dr. / Roy Malcom Dr.		1.0
62.8	⬆	Continue straight at stop sign across Stanridge Dr.	Stanridge is not signed	1.0
63.8	⬆	Merge onto Social Circle Fairplay Rd.		0.1
63.9	➡	Turn right onto Hawkins Academy Rd.	No signal or stop sign at turn	1.7
65.6	⬅	Turn left at stop sign onto Knox Chapel Rd.		3.5
69.1	↗	Veer right to continue on Knox Chapel Rd.		0.5
69.6	➡	Turn right at stop sign onto Fairplay Rd.		2.5
72.1	⬆	Continue straight at stop sign to continue on Fairplay St.		0.1
72.2	⬅	Turn left at stop sign immediately past railroad tracks onto E. Dixie Hwy.		0.4
72.6	➡	Turn right onto Hawkins St.	No signal or stop sign at turn	0.1
72.7	⬅	Turn left onto Centennial Rd.	No signal or stop sign at turn	0.2
72.9	⬆	Continue straight at stop sign across US 278.	Heavy cross traffic	1.0

*This stage continues on next page*

**HELP? Call 404.954.2925 or 404.210.6050**

**Saturday Stage 5 GREEN** BEGIN: Social Circle Football / Soccer Complex  
 END: Indian Creek Park  
 Fears Road  
 Rutledge, GA

At Mileage	Go	Description	Warning!	Next Cue (miles)
61.7		PIT STOP - SOCIAL CIRCLE FOOTBALL/SOCCER COMPLEX		
61.7	➡	Exit pit stop to the right.		0.1
61.8	➡	Turn right onto Fairplay Dr. / Roy Malcom Dr.		1.0
62.8	⬆	Continue straight at stop sign across Stanridge Dr.	Stanridge is not signed	1.0
63.8	⬆	Merge onto Social Circle Fairplay Rd.		0.1
63.9	➡	Turn right onto Hawkins Academy Rd.	No signal or stop sign at turn	1.7
65.6	⬅	Turn left at stop sign onto Knox Chapel Rd.		3.5
69.1	↗	Veer right to continue on Knox Chapel Rd.		0.5
69.6	➡	Turn right at stop sign onto Fairplay Rd.		2.5
72.1	⬆	Continue straight at stop sign to continue on Fairplay St.		0.1
72.2	⬅	Turn left at stop sign immediately past railroad tracks onto E. Dixie Hwy.		0.4
72.6	➡	Turn right onto Hawkins St.	No signal or stop sign at turn	0.1
72.7	⬅	Turn left onto Centennial Rd.	No signal or stop sign at turn	0.2
72.9	⬆	Continue straight at stop sign across US 278.	Heavy cross traffic	1.0

*This stage continues on next page*

**HELP? Call 404.954.2925 or 404.210.6050**

**Saturday Stage 5 GREEN** BEGIN: Social Circle Football / Soccer Complex  
 END: Indian Creek Park  
 Fears Road  
 Rutledge, GA

At Mileage	Go	Description	Warning!	Next Cue (miles)
61.7		PIT STOP - SOCIAL CIRCLE FOOTBALL/SOCCER COMPLEX		
61.7	➡	Exit pit stop to the right.		0.1
61.8	➡	Turn right onto Fairplay Dr. / Roy Malcom Dr.		1.0
62.8	⬆	Continue straight at stop sign across Stanridge Dr.	Stanridge is not signed	1.0
63.8	⬆	Merge onto Social Circle Fairplay Rd.		0.1
63.9	➡	Turn right onto Hawkins Academy Rd.	No signal or stop sign at turn	1.7
65.6	⬅	Turn left at stop sign onto Knox Chapel Rd.		3.5
69.1	↗	Veer right to continue on Knox Chapel Rd.		0.5
69.6	➡	Turn right at stop sign onto Fairplay Rd.		2.5
72.1	⬆	Continue straight at stop sign to continue on Fairplay St.		0.1
72.2	⬅	Turn left at stop sign immediately past railroad tracks onto E. Dixie Hwy.		0.4
72.6	➡	Turn right onto Hawkins St.	No signal or stop sign at turn	0.1
72.7	⬅	Turn left onto Centennial Rd.	No signal or stop sign at turn	0.2
72.9	⬆	Continue straight at stop sign across US 278.	Heavy cross traffic	1.0

*This stage continues on next page*

**HELP? Call 404.954.2925 or 404.210.6050**

**Saturday Stage 5 GREEN** BEGIN: Social Circle Football / Soccer Complex  
 END: Indian Creek Park  
 Fears Road  
 Rutledge, GA

At Mileage	Go	Description	Warning!	Next Cue (miles)
61.7		PIT STOP - SOCIAL CIRCLE FOOTBALL/SOCCER COMPLEX		
61.7	➡	Exit pit stop to the right.		0.1
61.8	➡	Turn right onto Fairplay Dr. / Roy Malcom Dr.		1.0
62.8	⬆	Continue straight at stop sign across Stanridge Dr.	Stanridge is not signed	1.0
63.8	⬆	Merge onto Social Circle Fairplay Rd.		0.1
63.9	➡	Turn right onto Hawkins Academy Rd.	No signal or stop sign at turn	1.7
65.6	⬅	Turn left at stop sign onto Knox Chapel Rd.		3.5
69.1	↗	Veer right to continue on Knox Chapel Rd.		0.5
69.6	➡	Turn right at stop sign onto Fairplay Rd.		2.5
72.1	⬆	Continue straight at stop sign to continue on Fairplay St.		0.1
72.2	⬅	Turn left at stop sign immediately past railroad tracks onto E. Dixie Hwy.		0.4
72.6	➡	Turn right onto Hawkins St.	No signal or stop sign at turn	0.1
72.7	⬅	Turn left onto Centennial Rd.	No signal or stop sign at turn	0.2
72.9	⬆	Continue straight at stop sign across US 278.	Heavy cross traffic	1.0

*This stage continues on next page*

**HELP? Call 404.954.2925 or 404.210.6050**

**Saturday  
Stage 5  
GREEN**

BEGIN: Social Circle Football / Soccer Complex  
END: Indian Creek Park  
Fears Road  
Rutledge, GA

At Mileage	Go	Description	Warning!	Next Cue (miles)
73.9	←	Turn left onto Fears Rd.	No signal or stop sign at turn	0.7
74.6	←	Turn left into pit stop.	No signal or stop sign at turn	
74.6		PIT STOP - INDIAN CREEK PARK		

**HELP? Call 404.954.2925 or 404.210.6050**

**Saturday  
Stage 5  
GREEN**

BEGIN: Social Circle Football / Soccer Complex  
END: Indian Creek Park  
Fears Road  
Rutledge, GA

At Mileage	Go	Description	Warning!	Next Cue (miles)
73.9	←	Turn left onto Fears Rd.	No signal or stop sign at turn	0.7
74.6	←	Turn left into pit stop.	No signal or stop sign at turn	
74.6		PIT STOP - INDIAN CREEK PARK		

**HELP? Call 404.954.2925 or 404.210.6050**

**Saturday  
Stage 5  
GREEN**

BEGIN: Social Circle Football / Soccer Complex  
END: Indian Creek Park  
Fears Road  
Rutledge, GA

At Mileage	Go	Description	Warning!	Next Cue (miles)
73.9	←	Turn left onto Fears Rd.	No signal or stop sign at turn	0.7
74.6	←	Turn left into pit stop.	No signal or stop sign at turn	
74.6		PIT STOP - INDIAN CREEK PARK		

**HELP? Call 404.954.2925 or 404.210.6050**

**Saturday  
Stage 5  
GREEN**

BEGIN: Social Circle Football / Soccer Complex  
END: Indian Creek Park  
Fears Road  
Rutledge, GA

At Mileage	Go	Description	Warning!	Next Cue (miles)
73.9	←	Turn left onto Fears Rd.	No signal or stop sign at turn	0.7
74.6	←	Turn left into pit stop.	No signal or stop sign at turn	
74.6		PIT STOP - INDIAN CREEK PARK		

**HELP? Call 404.954.2925 or 404.210.6050**

**Saturday  
Stage 6  
GREEN**

BEGIN: Indian Creek Park  
END: Godfrey Community Park  
Antioch Rd.  
Godfrey, GA

At Mileage	Go	Description	Warning!	Next Cue (miles)
74.6		PIT STOP - INDIAN CREEK PARK		
74.6	←	Turn left onto Fears Rd. exiting pit stop		1.0
75.6	↑	Continue straight at stop sign across Davis Academy Rd.		2.1
77.7	↑	Continue straight at stop sign across Brownwood Rd. onto Spears Rd.		1.9
79.6	↑	Continue straight at stop sign across Clack Rd.		2.3
81.9	→	Turn right at stop sign onto SR 83	Heavy traffic on SR 83	0.8
82.7	←	Turn left onto Godfrey Rd.	No signal or stop sign at turn	3.9
86.6	↗	Veer right onto Antioch Church Rd.	No signal or stop sign at turn	0.3
86.9	←	Turn left into pit stop.		
86.9		PIT STOP - GODFREY COMMUNITY PARK		

**HELP? Call 404.954.2925 or 404.210.6050**

**Saturday  
Stage 6  
GREEN**

BEGIN: Indian Creek Park  
END: Godfrey Community Park  
Antioch Rd.  
Godfrey, GA

At Mileage	Go	Description	Warning!	Next Cue (miles)
74.6		PIT STOP - INDIAN CREEK PARK		
74.6	←	Turn left onto Fears Rd. exiting pit stop		1.0
75.6	↑	Continue straight at stop sign across Davis Academy Rd.		2.1
77.7	↑	Continue straight at stop sign across Brownwood Rd. onto Spears Rd.		1.9
79.6	↑	Continue straight at stop sign across Clack Rd.		2.3
81.9	→	Turn right at stop sign onto SR 83	Heavy traffic on SR 83	0.8
82.7	←	Turn left onto Godfrey Rd.	No signal or stop sign at turn	3.9
86.6	↗	Veer right onto Antioch Church Rd.	No signal or stop sign at turn	0.3
86.9	←	Turn left into pit stop.		
86.9		PIT STOP - GODFREY COMMUNITY PARK		

**HELP? Call 404.954.2925 or 404.210.6050**

**Saturday  
Stage 6  
GREEN**

BEGIN: Indian Creek Park  
END: Godfrey Community Park  
Antioch Rd.  
Godfrey, GA

At Mileage	Go	Description	Warning!	Next Cue (miles)
74.6		PIT STOP - INDIAN CREEK PARK		
74.6	←	Turn left onto Fears Rd. exiting pit stop		1.0
75.6	↑	Continue straight at stop sign across Davis Academy Rd.		2.1
77.7	↑	Continue straight at stop sign across Brownwood Rd. onto Spears Rd.		1.9
79.6	↑	Continue straight at stop sign across Clack Rd.		2.3
81.9	→	Turn right at stop sign onto SR 83	Heavy traffic on SR 83	0.8
82.7	←	Turn left onto Godfrey Rd.	No signal or stop sign at turn	3.9
86.6	↗	Veer right onto Antioch Church Rd.	No signal or stop sign at turn	0.3
86.9	←	Turn left into pit stop.		
86.9		PIT STOP - GODFREY COMMUNITY PARK		

**HELP? Call 404.954.2925 or 404.210.6050**

**Saturday  
Stage 6  
GREEN**

BEGIN: Indian Creek Park  
END: Godfrey Community Park  
Antioch Rd.  
Godfrey, GA

At Mileage	Go	Description	Warning!	Next Cue (miles)
74.6		PIT STOP - INDIAN CREEK PARK		
74.6	←	Turn left onto Fears Rd. exiting pit stop		1.0
75.6	↑	Continue straight at stop sign across Davis Academy Rd.		2.1
77.7	↑	Continue straight at stop sign across Brownwood Rd. onto Spears Rd.		1.9
79.6	↑	Continue straight at stop sign across Clack Rd.		2.3
81.9	→	Turn right at stop sign onto SR 83	Heavy traffic on SR 83	0.8
82.7	←	Turn left onto Godfrey Rd.	No signal or stop sign at turn	3.9
86.6	↗	Veer right onto Antioch Church Rd.	No signal or stop sign at turn	0.3
86.9	←	Turn left into pit stop.		
86.9		PIT STOP - GODFREY COMMUNITY PARK		

**HELP? Call 404.954.2925 or 404.210.6050**

**Saturday  
Stage 7  
GREEN**

BEGIN: Godfrey Community Park  
 END: Rock Eagle 4H Camp  
 350 Rock Eagle Road  
 Eatonton, GA

At Mileage	Go	Description	Warning!	Next Cue (miles)
86.9		PIT STOP - GODFREY COMMUNITY PARK		
86.9	←	Exit pit stop to the left onto Antioch Church Rd.		0.1
87.0	→	Turn right at stop sign onto Godfrey Rd.		0.8
87.8	←	Turn left to continue on Godfrey Rd.	No signal or stop sign at turn	6.4
94.2	←	Turn left onto Glades Rd.	No signal or stop sign at turn	5.4
99.6	→	Turn right onto Rock Eagle Rd.	No signal or stop sign at turn	0.3
99.9	↖	Veer left at triangle onto Woodland Dr.	No signal or stop sign at turn	0.1
100.0		Follow signs within Rock Eagle to reach finish line <b>CONGRATULATIONS!!!</b>		

**HELP? Call 404.954.2925 or 404.210.6050**

**Saturday  
Stage 7  
GREEN**

BEGIN: Godfrey Community Park  
 END: Rock Eagle 4H Camp  
 350 Rock Eagle Road  
 Eatonton, GA

At Mileage	Go	Description	Warning!	Next Cue (miles)
86.9		PIT STOP - GODFREY COMMUNITY PARK		
86.9	←	Exit pit stop to the left onto Antioch Church Rd.		0.1
87.0	→	Turn right at stop sign onto Godfrey Rd.		0.8
87.8	←	Turn left to continue on Godfrey Rd.	No signal or stop sign at turn	6.4
94.2	←	Turn left onto Glades Rd.	No signal or stop sign at turn	5.4
99.6	→	Turn right onto Rock Eagle Rd.	No signal or stop sign at turn	0.3
99.9	↖	Veer left at triangle onto Woodland Dr.	No signal or stop sign at turn	0.1
100.0		Follow signs within Rock Eagle to reach finish line <b>CONGRATULATIONS!!!</b>		

**HELP? Call 404.954.2925 or 404.210.6050**

**Saturday  
Stage 7  
GREEN**

BEGIN: Godfrey Community Park  
 END: Rock Eagle 4H Camp  
 350 Rock Eagle Road  
 Eatonton, GA

At Mileage	Go	Description	Warning!	Next Cue (miles)
86.9		PIT STOP - GODFREY COMMUNITY PARK		
86.9	←	Exit pit stop to the left onto Antioch Church Rd.		0.1
87.0	→	Turn right at stop sign onto Godfrey Rd.		0.8
87.8	←	Turn left to continue on Godfrey Rd.	No signal or stop sign at turn	6.4
94.2	←	Turn left onto Glades Rd.	No signal or stop sign at turn	5.4
99.6	→	Turn right onto Rock Eagle Rd.	No signal or stop sign at turn	0.3
99.9	↖	Veer left at triangle onto Woodland Dr.	No signal or stop sign at turn	0.1
100.0		Follow signs within Rock Eagle to reach finish line <b>CONGRATULATIONS!!!</b>		

**HELP? Call 404.954.2925 or 404.210.6050**

**Saturday  
Stage 7  
GREEN**

BEGIN: Godfrey Community Park  
 END: Rock Eagle 4H Camp  
 350 Rock Eagle Road  
 Eatonton, GA

At Mileage	Go	Description	Warning!	Next Cue (miles)
86.9		PIT STOP - GODFREY COMMUNITY PARK		
86.9	←	Exit pit stop to the left onto Antioch Church Rd.		0.1
87.0	→	Turn right at stop sign onto Godfrey Rd.		0.8
87.8	←	Turn left to continue on Godfrey Rd.	No signal or stop sign at turn	6.4
94.2	←	Turn left onto Glades Rd.	No signal or stop sign at turn	5.4
99.6	→	Turn right onto Rock Eagle Rd.	No signal or stop sign at turn	0.3
99.9	↖	Veer left at triangle onto Woodland Dr.	No signal or stop sign at turn	0.1
100.0		Follow signs within Rock Eagle to reach finish line <b>CONGRATULATIONS!!!</b>		

**HELP? Call 404.954.2925 or 404.210.6050**