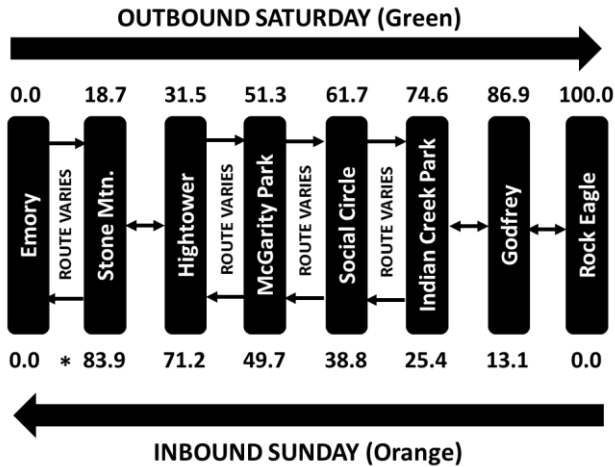


## PIT STOPS AND MILEAGES

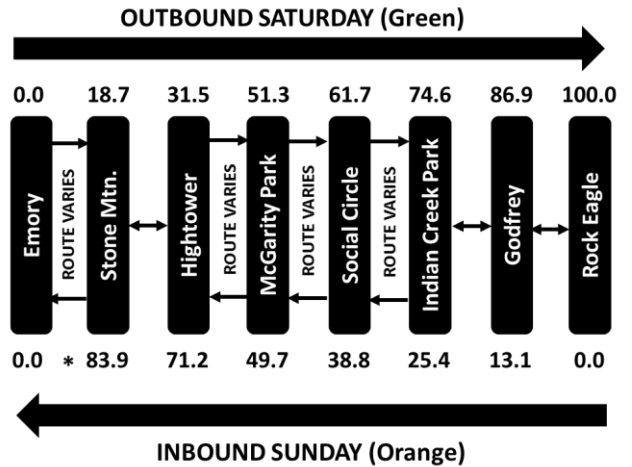


LONGEST SEGMENT: Hightower / McGarity Park  
19.8 miles outbound  
21.5 miles inbound

SHORTEST SEGMENT: McGarity Park / Social Circle  
10.4 miles outbound  
10.9 miles inbound

\* Mass-up site on Sunday inbound segment is located in Decatur, approximately 3.0 miles from the ride's endpoint at Emory

## PIT STOPS AND MILEAGES

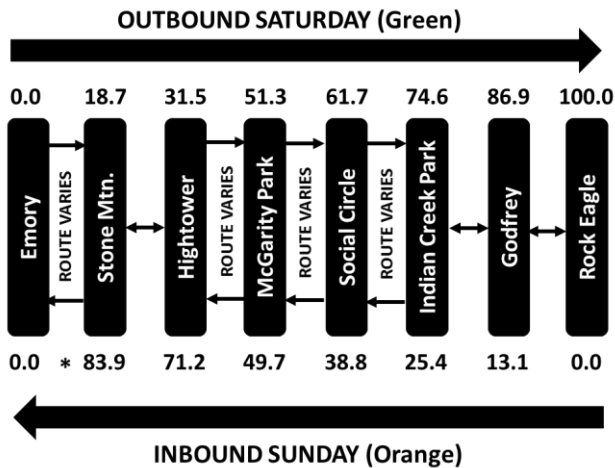


LONGEST SEGMENT: Hightower / McGarity Park  
19.8 miles outbound  
21.5 miles inbound

SHORTEST SEGMENT: McGarity Park / Social Circle  
10.4 miles outbound  
10.9 miles inbound

\* Mass-up site on Sunday inbound segment is located in Decatur, approximately 3.0 miles from the ride's endpoint at Emory

## PIT STOPS AND MILEAGES

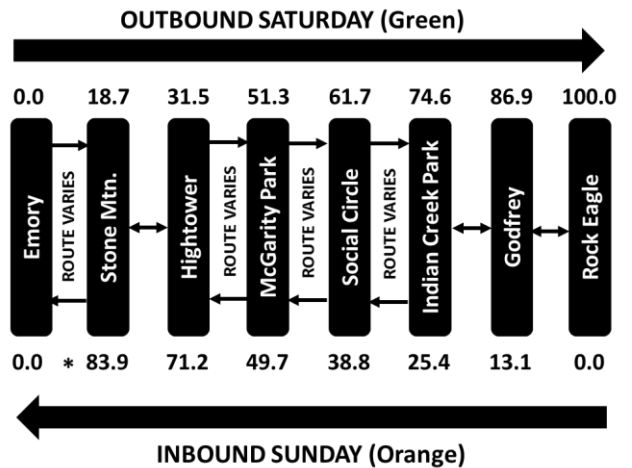


LONGEST SEGMENT: Hightower / McGarity Park  
19.8 miles outbound  
21.5 miles inbound

SHORTEST SEGMENT: McGarity Park / Social Circle  
10.4 miles outbound  
10.9 miles inbound

\* Mass-up site on Sunday inbound segment is located in Decatur, approximately 3.0 miles from the ride's endpoint at Emory

## PIT STOPS AND MILEAGES



LONGEST SEGMENT: Hightower / McGarity Park  
19.8 miles outbound  
21.5 miles inbound

SHORTEST SEGMENT: McGarity Park / Social Circle  
10.4 miles outbound  
10.9 miles inbound

\* Mass-up site on Sunday inbound segment is located in Decatur, approximately 3.0 miles from the ride's endpoint at Emory

**Sunday  
Stage 1  
ORANGE**

BEGIN: Rock Eagle  
END: Godfrey Community Park  
Antioch Road  
Godfrey, GA

At Mileage	Go	Description	Warning!	Next Cue (miles)
0.0		Follow signs within Rock Eagle to exit <b>HAVE FUN AND RIDE SAFE!</b>		
0.0	↗	Veer right at triangle onto Rock Eagle Rd.		0.3
0.3	←	Turn left at stop sign onto Glades Rd.		5.4
5.7	➡	Turn right at stop sign onto Godfrey Rd.		6.5
12.2	➡	Turn right at stop sign to continue on Godfrey Rd.		0.8
13.0	←	Turn left onto Antioch Church Rd.	No signal or stop sign at turn	0.1
13.1	➡	Turn right into pit stop.		
13.1		<b>PIT STOP - GODFREY COMMUNITY PARK</b>		

**HELP? Call 404.954.2925 or 404.210.6050**

**Sunday  
Stage 1  
ORANGE**

BEGIN: Rock Eagle  
END: Godfrey Community Park  
Antioch Road  
Godfrey, GA

At Mileage	Go	Description	Warning!	Next Cue (miles)
0.0		Follow signs within Rock Eagle to exit <b>HAVE FUN AND RIDE SAFE!</b>		
0.0	↗	Veer right at triangle onto Rock Eagle Rd.		0.3
0.3	←	Turn left at stop sign onto Glades Rd.		5.4
5.7	➡	Turn right at stop sign onto Godfrey Rd.		6.5
12.2	➡	Turn right at stop sign to continue on Godfrey Rd.		0.8
13.0	←	Turn left onto Antioch Church Rd.	No signal or stop sign at turn	0.1
13.1	➡	Turn right into pit stop.		
13.1		<b>PIT STOP - GODFREY COMMUNITY PARK</b>		

**HELP? Call 404.954.2925 or 404.210.6050**

**Sunday  
Stage 1  
ORANGE**

BEGIN: Rock Eagle  
END: Godfrey Community Park  
Antioch Road  
Godfrey, GA

At Mileage	Go	Description	Warning!	Next Cue (miles)
0.0		Follow signs within Rock Eagle to exit <b>HAVE FUN AND RIDE SAFE!</b>		
0.0	↗	Veer right at triangle onto Rock Eagle Rd.		0.3
0.3	←	Turn left at stop sign onto Glades Rd.		5.4
5.7	➡	Turn right at stop sign onto Godfrey Rd.		6.5
12.2	➡	Turn right at stop sign to continue on Godfrey Rd.		0.8
13.0	←	Turn left onto Antioch Church Rd.	No signal or stop sign at turn	0.1
13.1	➡	Turn right into pit stop.		
13.1		<b>PIT STOP - GODFREY COMMUNITY PARK</b>		

**HELP? Call 404.954.2925 or 404.210.6050**

**Sunday  
Stage 1  
ORANGE**

BEGIN: Rock Eagle  
END: Godfrey Community Park  
Antioch Road  
Godfrey, GA

At Mileage	Go	Description	Warning!	Next Cue (miles)
0.0		Follow signs within Rock Eagle to exit <b>HAVE FUN AND RIDE SAFE!</b>		
0.0	↗	Veer right at triangle onto Rock Eagle Rd.		0.3
0.3	←	Turn left at stop sign onto Glades Rd.		5.4
5.7	➡	Turn right at stop sign onto Godfrey Rd.		6.5
12.2	➡	Turn right at stop sign to continue on Godfrey Rd.		0.8
13.0	←	Turn left onto Antioch Church Rd.	No signal or stop sign at turn	0.1
13.1	➡	Turn right into pit stop.		
13.1		<b>PIT STOP - GODFREY COMMUNITY PARK</b>		

**HELP? Call 404.954.2925 or 404.210.6050**

**Sunday  
Stage 2  
ORANGE**

BEGIN: Godfrey Community Park  
END: Indian Creek Park  
Fears Road  
Rutledge, GA

At Mileage	Go	Description	Warning!	Next Cue (miles)
13.1		PIT STOP - GODFREY COMMUNITY PARK		
13.1	➡	Turn right exiting pit stop onto Antioch Church Rd.		0.3
13.4	↙	Veer left at stop sign onto Godfrey Rd.		3.9
17.3	➡	Turn right at stop sign onto SR 83.	Heavy traffic on SR 83	0.8
18.1	⬅	Turn left onto Spears Rd.	No signal or stop sign at turn	2.3
20.4	⬆	Continue straight at stop sign across Clack Rd.		1.9
22.3	⬆	Continue straight at stop sign across Brownwood Rd. Name of road will change to Fears Rd.		2.1
24.4	⬆	Continue straight at stop sign across Davis Academy Rd.		1.0
25.4	➡	Turn right into pit stop.	No signal or stop sign at turn	
25.4		PIT STOP - INDIAN CREEK PARK		

**HELP? Call 404.954.2925 or 404.210.6050**

**Sunday  
Stage 2  
ORANGE**

BEGIN: Godfrey Community Park  
END: Indian Creek Park  
Fears Road  
Rutledge, GA

At Mileage	Go	Description	Warning!	Next Cue (miles)
13.1		PIT STOP - GODFREY COMMUNITY PARK		
13.1	➡	Turn right exiting pit stop onto Antioch Church Rd.		0.3
13.4	↙	Veer left at stop sign onto Godfrey Rd.		3.9
17.3	➡	Turn right at stop sign onto SR 83.	Heavy traffic on SR 83	0.8
18.1	⬅	Turn left onto Spears Rd.	No signal or stop sign at turn	2.3
20.4	⬆	Continue straight at stop sign across Clack Rd.		1.9
22.3	⬆	Continue straight at stop sign across Brownwood Rd. Name of road will change to Fears Rd.		2.1
24.4	⬆	Continue straight at stop sign across Davis Academy Rd.		1.0
25.4	➡	Turn right into pit stop.	No signal or stop sign at turn	
25.4		PIT STOP - INDIAN CREEK PARK		

**HELP? Call 404.954.2925 or 404.210.6050**

**Sunday  
Stage 2  
ORANGE**

BEGIN: Godfrey Community Park  
END: Indian Creek Park  
Fears Road  
Rutledge, GA

At Mileage	Go	Description	Warning!	Next Cue (miles)
13.1		PIT STOP - GODFREY COMMUNITY PARK		
13.1	➡	Turn right exiting pit stop onto Antioch Church Rd.		0.3
13.4	↙	Veer left at stop sign onto Godfrey Rd.		3.9
17.3	➡	Turn right at stop sign onto SR 83.	Heavy traffic on SR 83	0.8
18.1	⬅	Turn left onto Spears Rd.	No signal or stop sign at turn	2.3
20.4	⬆	Continue straight at stop sign across Clack Rd.		1.9
22.3	⬆	Continue straight at stop sign across Brownwood Rd. Name of road will change to Fears Rd.		2.1
24.4	⬆	Continue straight at stop sign across Davis Academy Rd.		1.0
25.4	➡	Turn right into pit stop.	No signal or stop sign at turn	
25.4		PIT STOP - INDIAN CREEK PARK		

**HELP? Call 404.954.2925 or 404.210.6050**

**Sunday  
Stage 2  
ORANGE**

BEGIN: Godfrey Community Park  
END: Indian Creek Park  
Fears Road  
Rutledge, GA

At Mileage	Go	Description	Warning!	Next Cue (miles)
13.1		PIT STOP - GODFREY COMMUNITY PARK		
13.1	➡	Turn right exiting pit stop onto Antioch Church Rd.		0.3
13.4	↙	Veer left at stop sign onto Godfrey Rd.		3.9
17.3	➡	Turn right at stop sign onto SR 83.	Heavy traffic on SR 83	0.8
18.1	⬅	Turn left onto Spears Rd.	No signal or stop sign at turn	2.3
20.4	⬆	Continue straight at stop sign across Clack Rd.		1.9
22.3	⬆	Continue straight at stop sign across Brownwood Rd. Name of road will change to Fears Rd.		2.1
24.4	⬆	Continue straight at stop sign across Davis Academy Rd.		1.0
25.4	➡	Turn right into pit stop.	No signal or stop sign at turn	
25.4		PIT STOP - INDIAN CREEK PARK		

**HELP? Call 404.954.2925 or 404.210.6050**

**Sunday  
Stage 3  
ORANGE**

BEGIN: Indian Creek Park  
END: Social Circle Football / Soccer Complex  
550 Fairplay Road  
Social Circle, GA

At Mileage	Go	Description	Warning!	Next Cue (miles)
25.4		PIT STOP - INDIAN CREEK PARK		
25.4	➡	Turn right exiting pit stop onto Fears Rd.		0.7
26.1	⬅	Turn left at stop sign onto Centennial Rd.		1.3
27.4	➡	Turn right at stop sign onto Davis Academy Rd.		1.3
28.7	⬆	Continue straight at stop sign across Newborn Rd.		1.6
30.3	➡	Turn right at stop sign onto Old Mill Rd.		1.0
31.3	⬆	Continue straight at stop sign across US 278.	Heavy cross traffic	0.5
31.8	⬆	Continue straight at stop sign across Old Dixie Hwy.		0.3
32.1	⬅	Turn left onto Hawkins Academy Rd.	No signal or stop sign at turn	2.8
34.9	⬆	Continue straight at stop sign across Knox Chapel Rd.		1.7
36.6	⬅	Turn left at stop sign onto Social Circle Fairplay Rd.		0.1
36.7	↖	Veer left onto Roy Malcom Dr. / Fairplay Dr.	No signal or stop sign at turn	1.0
37.7	⬆	Continue straight at stop sign across Stanridge Dr.	Stanridge is not signed	1.0
38.7	⬅	Turn left into park access drive to arrive at pit stop.	No signal or stop sign at turn	0.1
38.8		PIT STOP - SOCIAL CIRCLE FOOTBALL/SOCCER COMPLEX		

**HELP? Call 404.954.2925 or 404.210.6050**

**Sunday  
Stage 3  
ORANGE**

BEGIN: Indian Creek Park  
END: Social Circle Football / Soccer Complex  
550 Fairplay Road  
Social Circle, GA

At Mileage	Go	Description	Warning!	Next Cue (miles)
25.4		PIT STOP - INDIAN CREEK PARK		
25.4	➡	Turn right exiting pit stop onto Fears Rd.		0.7
26.1	⬅	Turn left at stop sign onto Centennial Rd.		1.3
27.4	➡	Turn right at stop sign onto Davis Academy Rd.		1.3
28.7	⬆	Continue straight at stop sign across Newborn Rd.		1.6
30.3	➡	Turn right at stop sign onto Old Mill Rd.		1.0
31.3	⬆	Continue straight at stop sign across US 278.	Heavy cross traffic	0.5
31.8	⬆	Continue straight at stop sign across Old Dixie Hwy.		0.3
32.1	⬅	Turn left onto Hawkins Academy Rd.	No signal or stop sign at turn	2.8
34.9	⬆	Continue straight at stop sign across Knox Chapel Rd.		1.7
36.6	⬅	Turn left at stop sign onto Social Circle Fairplay Rd.		0.1
36.7	↖	Veer left onto Roy Malcom Dr. / Fairplay Dr.	No signal or stop sign at turn	1.0
37.7	⬆	Continue straight at stop sign across Stanridge Dr.	Stanridge is not signed	1.0
38.7	⬅	Turn left into park access drive to arrive at pit stop.	No signal or stop sign at turn	0.1
38.8		PIT STOP - SOCIAL CIRCLE FOOTBALL/SOCCER COMPLEX		

**HELP? Call 404.954.2925 or 404.210.6050**

**Sunday  
Stage 3  
ORANGE**

BEGIN: Indian Creek Park  
END: Social Circle Football / Soccer Complex  
550 Fairplay Road  
Social Circle, GA

At Mileage	Go	Description	Warning!	Next Cue (miles)
25.4		PIT STOP - INDIAN CREEK PARK		
25.4	➡	Turn right exiting pit stop onto Fears Rd.		0.7
26.1	⬅	Turn left at stop sign onto Centennial Rd.		1.3
27.4	➡	Turn right at stop sign onto Davis Academy Rd.		1.3
28.7	⬆	Continue straight at stop sign across Newborn Rd.		1.6
30.3	➡	Turn right at stop sign onto Old Mill Rd.		1.0
31.3	⬆	Continue straight at stop sign across US 278.	Heavy cross traffic	0.5
31.8	⬆	Continue straight at stop sign across Old Dixie Hwy.		0.3
32.1	⬅	Turn left onto Hawkins Academy Rd.	No signal or stop sign at turn	2.8
34.9	⬆	Continue straight at stop sign across Knox Chapel Rd.		1.7
36.6	⬅	Turn left at stop sign onto Social Circle Fairplay Rd.		0.1
36.7	↖	Veer left onto Roy Malcom Dr. / Fairplay Dr.	No signal or stop sign at turn	1.0
37.7	⬆	Continue straight at stop sign across Stanridge Dr.	Stanridge is not signed	1.0
38.7	⬅	Turn left into park access drive to arrive at pit stop.	No signal or stop sign at turn	0.1
38.8		PIT STOP - SOCIAL CIRCLE FOOTBALL/SOCCER COMPLEX		

**HELP? Call 404.954.2925 or 404.210.6050**

**Sunday  
Stage 3  
ORANGE**

BEGIN: Indian Creek Park  
END: Social Circle Football / Soccer Complex  
550 Fairplay Road  
Social Circle, GA

At Mileage	Go	Description	Warning!	Next Cue (miles)
25.4		PIT STOP - INDIAN CREEK PARK		
25.4	➡	Turn right exiting pit stop onto Fears Rd.		0.7
26.1	⬅	Turn left at stop sign onto Centennial Rd.		1.3
27.4	➡	Turn right at stop sign onto Davis Academy Rd.		1.3
28.7	⬆	Continue straight at stop sign across Newborn Rd.		1.6
30.3	➡	Turn right at stop sign onto Old Mill Rd.		1.0
31.3	⬆	Continue straight at stop sign across US 278.	Heavy cross traffic	0.5
31.8	⬆	Continue straight at stop sign across Old Dixie Hwy.		0.3
32.1	⬅	Turn left onto Hawkins Academy Rd.	No signal or stop sign at turn	2.8
34.9	⬆	Continue straight at stop sign across Knox Chapel Rd.		1.7
36.6	⬅	Turn left at stop sign onto Social Circle Fairplay Rd.		0.1
36.7	↖	Veer left onto Roy Malcom Dr. / Fairplay Dr.	No signal or stop sign at turn	1.0
37.7	⬆	Continue straight at stop sign across Stanridge Dr.	Stanridge is not signed	1.0
38.7	⬅	Turn left into park access drive to arrive at pit stop.	No signal or stop sign at turn	0.1
38.8		PIT STOP - SOCIAL CIRCLE FOOTBALL/SOCCER COMPLEX		

**HELP? Call 404.954.2925 or 404.210.6050**

**Sunday  
Stage 4  
ORANGE**

BEGIN: Social Circle Football / Soccer Complex  
END: McGarity Park  
Alcovy Station Road  
Jersey, GA

At Mileage	Go	Description	Warning!	Next Cue (miles)
38.8		PIT STOP - SOCIAL CIRCLE FOOTBALL/SOCCER COMPLEX		
38.8	←	Exit pit stop to the left on park access drive.		0.1
38.9	➡	Turn right onto Cherry St.		0.1
39.0	←	Turn left at stop sign onto Annie Henderson Dr.		0.1
39.1	➡	Turn right at stop sign onto Oak Dr.		0.1
39.2	←	Turn left onto Dogwood Ave.	No signal or stop sign at turn	0.2
39.4	➡	Turn right at stop sign onto E. Hightower Tr.		0.1
39.5	↑	Continue straight at traffic signal across SR 11 (Cherokee Rd.) onto W. Hightower Tr.	Heavy cross traffic	0.5
40.0	↖	Veer left onto Alcova Dr. Name of road will change to Hamby Ln.	No signal or stop sign at turn	1.3
41.3	➡	Turn right onto County Line Rd.	No signal or stop sign at turn	2.1
43.4	➡	Turn right onto H.D. Atha Rd.	No signal or stop sign at turn	2.3
45.7	←	Turn left at stop sign onto Jersey Social Circle Rd.		1.1
46.8	←	Turn left onto Dally Rd.	No signal or stop sign at turn	1.7

*This stage continues on next page*

**HELP? Call 404.954.2925 or 404.210.6050**

**Sunday  
Stage 4  
ORANGE**

BEGIN: Social Circle Football / Soccer Complex  
END: McGarity Park  
Alcovy Station Road  
Jersey, GA

At Mileage	Go	Description	Warning!	Next Cue (miles)
38.8		PIT STOP - SOCIAL CIRCLE FOOTBALL/SOCCER COMPLEX		
38.8	←	Exit pit stop to the left on park access drive.		0.1
38.9	➡	Turn right onto Cherry St.		0.1
39.0	←	Turn left at stop sign onto Annie Henderson Dr.		0.1
39.1	➡	Turn right at stop sign onto Oak Dr.		0.1
39.2	←	Turn left onto Dogwood Ave.	No signal or stop sign at turn	0.2
39.4	➡	Turn right at stop sign onto E. Hightower Tr.		0.1
39.5	↑	Continue straight at traffic signal across SR 11 (Cherokee Rd.) onto W. Hightower Tr.	Heavy cross traffic	0.5
40.0	↖	Veer left onto Alcova Dr. Name of road will change to Hamby Ln.	No signal or stop sign at turn	1.3
41.3	➡	Turn right onto County Line Rd.	No signal or stop sign at turn	2.1
43.4	➡	Turn right onto H.D. Atha Rd.	No signal or stop sign at turn	2.3
45.7	←	Turn left at stop sign onto Jersey Social Circle Rd.		1.1
46.8	←	Turn left onto Dally Rd.	No signal or stop sign at turn	1.7

*This stage continues on next page*

**HELP? Call 404.954.2925 or 404.210.6050**

**Sunday  
Stage 4  
ORANGE**

BEGIN: Social Circle Football / Soccer Complex  
END: McGarity Park  
Alcovy Station Road  
Jersey, GA

At Mileage	Go	Description	Warning!	Next Cue (miles)
38.8		PIT STOP - SOCIAL CIRCLE FOOTBALL/SOCCER COMPLEX		
38.8	←	Exit pit stop to the left on park access drive.		0.1
38.9	➡	Turn right onto Cherry St.		0.1
39.0	←	Turn left at stop sign onto Annie Henderson Dr.		0.1
39.1	➡	Turn right at stop sign onto Oak Dr.		0.1
39.2	←	Turn left onto Dogwood Ave.	No signal or stop sign at turn	0.2
39.4	➡	Turn right at stop sign onto E. Hightower Tr.		0.1
39.5	↑	Continue straight at traffic signal across SR 11 (Cherokee Rd.) onto W. Hightower Tr.	Heavy cross traffic	0.5
40.0	↖	Veer left onto Alcova Dr. Name of road will change to Hamby Ln.	No signal or stop sign at turn	1.3
41.3	➡	Turn right onto County Line Rd.	No signal or stop sign at turn	2.1
43.4	➡	Turn right onto H.D. Atha Rd.	No signal or stop sign at turn	2.3
45.7	←	Turn left at stop sign onto Jersey Social Circle Rd.		1.1
46.8	←	Turn left onto Dally Rd.	No signal or stop sign at turn	1.7

*This stage continues on next page*

**HELP? Call 404.954.2925 or 404.210.6050**

**Sunday  
Stage 4  
ORANGE**

BEGIN: Social Circle Football / Soccer Complex  
END: McGarity Park  
Alcovy Station Road  
Jersey, GA

At Mileage	Go	Description	Warning!	Next Cue (miles)
38.8		PIT STOP - SOCIAL CIRCLE FOOTBALL/SOCCER COMPLEX		
38.8	←	Exit pit stop to the left on park access drive.		0.1
38.9	➡	Turn right onto Cherry St.		0.1
39.0	←	Turn left at stop sign onto Annie Henderson Dr.		0.1
39.1	➡	Turn right at stop sign onto Oak Dr.		0.1
39.2	←	Turn left onto Dogwood Ave.	No signal or stop sign at turn	0.2
39.4	➡	Turn right at stop sign onto E. Hightower Tr.		0.1
39.5	↑	Continue straight at traffic signal across SR 11 (Cherokee Rd.) onto W. Hightower Tr.	Heavy cross traffic	0.5
40.0	↖	Veer left onto Alcova Dr. Name of road will change to Hamby Ln.	No signal or stop sign at turn	1.3
41.3	➡	Turn right onto County Line Rd.	No signal or stop sign at turn	2.1
43.4	➡	Turn right onto H.D. Atha Rd.	No signal or stop sign at turn	2.3
45.7	←	Turn left at stop sign onto Jersey Social Circle Rd.		1.1
46.8	←	Turn left onto Dally Rd.	No signal or stop sign at turn	1.7

*This stage continues on next page*

**HELP? Call 404.954.2925 or 404.210.6050**

**Sunday  
Stage 4  
ORANGE**

BEGIN: Social Circle Football / Soccer Complex  
END: McGarity Park  
Alcovy Station Road  
Jersey, GA

At Mileage	Go	Description	Warning!	Next Cue (miles)
48.5	➡	Turn right at stop sign onto Alcovy Station Rd.		1.2
49.7	➡	Turn right into pit stop.		
49.7		PIT STOP - MCGARITY PARK		

**HELP? Call 404.954.2925 or 404.210.6050**

**Sunday  
Stage 4  
ORANGE**

BEGIN: Social Circle Football / Soccer Complex  
END: McGarity Park  
Alcovy Station Road  
Jersey, GA

At Mileage	Go	Description	Warning!	Next Cue (miles)
48.5	➡	Turn right at stop sign onto Alcovy Station Rd.		1.2
49.7	➡	Turn right into pit stop.		
49.7		PIT STOP - MCGARITY PARK		

**HELP? Call 404.954.2925 or 404.210.6050**

**Sunday  
Stage 4  
ORANGE**

BEGIN: Social Circle Football / Soccer Complex  
END: McGarity Park  
Alcovy Station Road  
Jersey, GA

At Mileage	Go	Description	Warning!	Next Cue (miles)
48.5	➡	Turn right at stop sign onto Alcovy Station Rd.		1.2
49.7	➡	Turn right into pit stop.		
49.7		PIT STOP - MCGARITY PARK		

**HELP? Call 404.954.2925 or 404.210.6050**

**Sunday  
Stage 4  
ORANGE**

BEGIN: Social Circle Football / Soccer Complex  
END: McGarity Park  
Alcovy Station Road  
Jersey, GA

At Mileage	Go	Description	Warning!	Next Cue (miles)
48.5	➡	Turn right at stop sign onto Alcovy Station Rd.		1.2
49.7	➡	Turn right into pit stop.		
49.7		PIT STOP - MCGARITY PARK		

**HELP? Call 404.954.2925 or 404.210.6050**

**Sunday  
Stage 5  
ORANGE**

BEGIN: McGarity Park  
END: Hightower BP Station  
3540 Highway 20  
Conyers, GA

At Mileage	Go	Description	Warning!	Next Cue (miles)
49.7		PIT STOP - MCGARITY PARK		
49.7	➡	Exit pit stop to the right onto Alcovy Station Rd.		0.5
50.2	⬅	Turn left at stop sign onto Jersey Social Circle Rd.		0.1
50.3	⬅	Turn left onto Lower Jersey Road	No signal or stop sign at turn	3.7
54.0	⬆	Continue straight at stop sign across SR 81. Name of road will change to Ellington Road.	Heavy cross traffic	2.8
56.8	⬅	Turn left at stop sign onto Gum Creek Road		1.4
58.2	➡	Turn right onto Dial Mill Road	No signal or stop sign at turn	3.1
61.3	⬆	Continue straight at traffic signal cross SR 138. Name of road will change to Miller Bottom Road.	Heavy cross traffic	4.9
66.2	⬅	Turn left onto Haralson Shoals Road.	No signal or stop sign at turn	3.5
69.7	⬆	Continue straight at stop sign across Bethel Road. Name of road will change to Zingara Road.		0.7
70.4	⬅	Turn left at stop sign onto Chandler Road.		0.8
71.2	➡	Turn right at stop sign onto W. Hightower Trail.		0.0
71.2	⬆	Continue straight across SR 20 and turn left into pit stop.	Heavy cross traffic	
71.2		PIT STOP - HIGHTOWER BP STATION		

**HELP? Call 404.954.2925 or 404.210.6050**

**Sunday  
Stage 5  
ORANGE**

BEGIN: McGarity Park  
END: Hightower BP Station  
3540 Highway 20  
Conyers, GA

At Mileage	Go	Description	Warning!	Next Cue (miles)
49.7		PIT STOP - MCGARITY PARK		
49.7	➡	Exit pit stop to the right onto Alcovy Station Rd.		0.5
50.2	⬅	Turn left at stop sign onto Jersey Social Circle Rd.		0.1
50.3	⬅	Turn left onto Lower Jersey Road	No signal or stop sign at turn	3.7
54.0	⬆	Continue straight at stop sign across SR 81. Name of road will change to Ellington Road.	Heavy cross traffic	2.8
56.8	⬅	Turn left at stop sign onto Gum Creek Road		1.4
58.2	➡	Turn right onto Dial Mill Road	No signal or stop sign at turn	3.1
61.3	⬆	Continue straight at traffic signal cross SR 138. Name of road will change to Miller Bottom Road.	Heavy cross traffic	4.9
66.2	⬅	Turn left onto Haralson Shoals Road.	No signal or stop sign at turn	3.5
69.7	⬆	Continue straight at stop sign across Bethel Road. Name of road will change to Zingara Road.		0.7
70.4	⬅	Turn left at stop sign onto Chandler Road.		0.8
71.2	➡	Turn right at stop sign onto W. Hightower Trail.		0.0
71.2	⬆	Continue straight across SR 20 and turn left into pit stop.	Heavy cross traffic	
71.2		PIT STOP - HIGHTOWER BP STATION		

**HELP? Call 404.954.2925 or 404.210.6050**

**Sunday  
Stage 5  
ORANGE**

BEGIN: McGarity Park  
END: Hightower BP Station  
3540 Highway 20  
Conyers, GA

At Mileage	Go	Description	Warning!	Next Cue (miles)
49.7		PIT STOP - MCGARITY PARK		
49.7	➡	Exit pit stop to the right onto Alcovy Station Rd.		0.5
50.2	⬅	Turn left at stop sign onto Jersey Social Circle Rd.		0.1
50.3	⬅	Turn left onto Lower Jersey Road	No signal or stop sign at turn	3.7
54.0	⬆	Continue straight at stop sign across SR 81. Name of road will change to Ellington Road.	Heavy cross traffic	2.8
56.8	⬅	Turn left at stop sign onto Gum Creek Road		1.4
58.2	➡	Turn right onto Dial Mill Road	No signal or stop sign at turn	3.1
61.3	⬆	Continue straight at traffic signal cross SR 138. Name of road will change to Miller Bottom Road.	Heavy cross traffic	4.9
66.2	⬅	Turn left onto Haralson Shoals Road.	No signal or stop sign at turn	3.5
69.7	⬆	Continue straight at stop sign across Bethel Road. Name of road will change to Zingara Road.		0.7
70.4	⬅	Turn left at stop sign onto Chandler Road.		0.8
71.2	➡	Turn right at stop sign onto W. Hightower Trail.		0.0
71.2	⬆	Continue straight across SR 20 and turn left into pit stop.	Heavy cross traffic	
71.2		PIT STOP - HIGHTOWER BP STATION		

**HELP? Call 404.954.2925 or 404.210.6050**

**Sunday  
Stage 5  
ORANGE**

BEGIN: McGarity Park  
END: Hightower BP Station  
3540 Highway 20  
Conyers, GA

At Mileage	Go	Description	Warning!	Next Cue (miles)
49.7		PIT STOP - MCGARITY PARK		
49.7	➡	Exit pit stop to the right onto Alcovy Station Rd.		0.5
50.2	⬅	Turn left at stop sign onto Jersey Social Circle Rd.		0.1
50.3	⬅	Turn left onto Lower Jersey Road	No signal or stop sign at turn	3.7
54.0	⬆	Continue straight at stop sign across SR 81. Name of road will change to Ellington Road.	Heavy cross traffic	2.8
56.8	⬅	Turn left at stop sign onto Gum Creek Road		1.4
58.2	➡	Turn right onto Dial Mill Road	No signal or stop sign at turn	3.1
61.3	⬆	Continue straight at traffic signal cross SR 138. Name of road will change to Miller Bottom Road.	Heavy cross traffic	4.9
66.2	⬅	Turn left onto Haralson Shoals Road.	No signal or stop sign at turn	3.5
69.7	⬆	Continue straight at stop sign across Bethel Road. Name of road will change to Zingara Road.		0.7
70.4	⬅	Turn left at stop sign onto Chandler Road.		0.8
71.2	➡	Turn right at stop sign onto W. Hightower Trail.		0.0
71.2	⬆	Continue straight across SR 20 and turn left into pit stop.	Heavy cross traffic	
71.2		PIT STOP - HIGHTOWER BP STATION		

**HELP? Call 404.954.2925 or 404.210.6050**

**Sunday  
Stage 5  
ORANGE**

BEGIN: McGarity Park  
END: Hightower BP Station  
3540 Highway 20  
Conyers, GA

At Mileage	Go	Description	Warning!	Next Cue (miles)
64.8	←	Turn left onto White Rd.	No signal or stop sign at turn	2.3
67.1	➡	Turn right onto Hightower Tr. Name will change to Bethel Rd.	No signal or stop sign at turn	2.4
69.5	←	Turn left onto Zingara Rd.	No signal or stop sign at turn	0.7
70.2	↑	Continue straight at stop sign across Chandler Rd.		0.6
70.8	➡	Turn right at stop sign onto Hightower Tr.		0.4
71.2	↑	Continue straight across SR 20 and turn left into pit stop.	Heavy cross traffic	
71.2		<b>PIT STOP - HIGHTOWER BP STATION</b>		

**HELP? Call 404.954.2925 or 404.210.6050**

**Sunday  
Stage 5  
ORANGE**

BEGIN: McGarity Park  
END: Hightower BP Station  
3540 Highway 20  
Conyers, GA

At Mileage	Go	Description	Warning!	Next Cue (miles)
64.8	←	Turn left onto White Rd.	No signal or stop sign at turn	2.3
67.1	➡	Turn right onto Hightower Tr. Name will change to Bethel Rd.	No signal or stop sign at turn	2.4
69.5	←	Turn left onto Zingara Rd.	No signal or stop sign at turn	0.7
70.2	↑	Continue straight at stop sign across Chandler Rd.		0.6
70.8	➡	Turn right at stop sign onto Hightower Tr.		0.4
71.2	↑	Continue straight across SR 20 and turn left into pit stop.	Heavy cross traffic	
71.2		<b>PIT STOP - HIGHTOWER BP STATION</b>		

**HELP? Call 404.954.2925 or 404.210.6050**

**Sunday  
Stage 5  
ORANGE**

BEGIN: McGarity Park  
END: Hightower BP Station  
3540 Highway 20  
Conyers, GA

At Mileage	Go	Description	Warning!	Next Cue (miles)
64.8	←	Turn left onto White Rd.	No signal or stop sign at turn	2.3
67.1	➡	Turn right onto Hightower Tr. Name will change to Bethel Rd.	No signal or stop sign at turn	2.4
69.5	←	Turn left onto Zingara Rd.	No signal or stop sign at turn	0.7
70.2	↑	Continue straight at stop sign across Chandler Rd.		0.6
70.8	➡	Turn right at stop sign onto Hightower Tr.		0.4
71.2	↑	Continue straight across SR 20 and turn left into pit stop.	Heavy cross traffic	
71.2		<b>PIT STOP - HIGHTOWER BP STATION</b>		

**HELP? Call 404.954.2925 or 404.210.6050**

**Sunday  
Stage 5  
ORANGE**

BEGIN: McGarity Park  
END: Hightower BP Station  
3540 Highway 20  
Conyers, GA

At Mileage	Go	Description	Warning!	Next Cue (miles)
64.8	←	Turn left onto White Rd.	No signal or stop sign at turn	2.3
67.1	➡	Turn right onto Hightower Tr. Name will change to Bethel Rd.	No signal or stop sign at turn	2.4
69.5	←	Turn left onto Zingara Rd.	No signal or stop sign at turn	0.7
70.2	↑	Continue straight at stop sign across Chandler Rd.		0.6
70.8	➡	Turn right at stop sign onto Hightower Tr.		0.4
71.2	↑	Continue straight across SR 20 and turn left into pit stop.	Heavy cross traffic	
71.2		<b>PIT STOP - HIGHTOWER BP STATION</b>		

**HELP? Call 404.954.2925 or 404.210.6050**



**Sunday  
Stage 6  
ORANGE**

BEGIN: Hightower BP Station  
END: Stone Mountain Tennis Center  
Bermuda Riad at W. Park Place Blvd.

At Mileage	Go	Description	Warning!	Next Cue (miles)
71.2		PIT STOP - HIGHTOWER BP STATION		
71.2	←	Exit left from pit stop onto W. Hightower Tr.		1.0
72.2	←	Turn left onto Bethel Rd.	No signal or stop sign at turn	0.4
72.6	←	Turn left at stop sign onto Irwin Bridge Rd.		0.5
73.1	➡	Turn right onto Corley Rd.	No signal or stop sign at turn	1.1
74.2	➡	Turn right at stop sign onto Humphries Rd.		0.7
74.9	↑	Continue straight at stop sign across Pleasant Hill Rd. Name will change to Norris Lake Dr.		1.5
76.4	←	Turn left at stop sign onto Norris Lake Rd.		1.1
77.5	←	Turn left at traffic signal onto SR 124 (Rockbridge Rd.)	Heavy traffic; multilane road	1.2
78.7	➡	Turn right at traffic signal onto S. Rockbridge Rd.		1.9
80.6	←	Turn left onto Rockbridge Dr.	No signal or stop sign at turn	0.2
80.8	➡	Turn right onto Sanibel Dr.	No signal or stop sign at turn	0.1
80.9	←	Turn left onto Cumberland Way.	No signal or stop sign at turn	0.4
81.3	↘	Veer right across N. Deshong Rd. at stop sign onto Bermuda Rd. (approx. 250 feet to right)	Heavy traffic on Deshong	1.5

*This stage continues on next page*

**HELP? Call 404.954.2925 or 404.210.6050**

**Sunday  
Stage 6  
ORANGE**

BEGIN: Hightower BP Station  
END: Stone Mountain Tennis Center  
Bermuda Riad at W. Park Place Blvd.

At Mileage	Go	Description	Warning!	Next Cue (miles)
71.2		PIT STOP - HIGHTOWER BP STATION		
71.2	←	Exit left from pit stop onto W. Hightower Tr.		1.0
72.2	←	Turn left onto Bethel Rd.	No signal or stop sign at turn	0.4
72.6	←	Turn left at stop sign onto Irwin Bridge Rd.		0.5
73.1	➡	Turn right onto Corley Rd.	No signal or stop sign at turn	1.1
74.2	➡	Turn right at stop sign onto Humphries Rd.		0.7
74.9	↑	Continue straight at stop sign across Pleasant Hill Rd. Name will change to Norris Lake Dr.		1.5
76.4	←	Turn left at stop sign onto Norris Lake Rd.		1.1
77.5	←	Turn left at traffic signal onto SR 124 (Rockbridge Rd.)	Heavy traffic; multilane road	1.2
78.7	➡	Turn right at traffic signal onto S. Rockbridge Rd.		1.9
80.6	←	Turn left onto Rockbridge Dr.	No signal or stop sign at turn	0.2
80.8	➡	Turn right onto Sanibel Dr.	No signal or stop sign at turn	0.1
80.9	←	Turn left onto Cumberland Way.	No signal or stop sign at turn	0.4
81.3	↘	Veer right across N. Deshong Rd. at stop sign onto Bermuda Rd. (approx. 250 feet to right)	Heavy traffic on Deshong	1.5

*This stage continues on next page*

**HELP? Call 404.954.2925 or 404.210.6050**

**Sunday  
Stage 6  
ORANGE**

BEGIN: Hightower BP Station  
END: Stone Mountain Tennis Center  
Bermuda Riad at W. Park Place Blvd.

At Mileage	Go	Description	Warning!	Next Cue (miles)
71.2		PIT STOP - HIGHTOWER BP STATION		
71.2	←	Exit left from pit stop onto W. Hightower Tr.		1.0
72.2	←	Turn left onto Bethel Rd.	No signal or stop sign at turn	0.4
72.6	←	Turn left at stop sign onto Irwin Bridge Rd.		0.5
73.1	➡	Turn right onto Corley Rd.	No signal or stop sign at turn	1.1
74.2	➡	Turn right at stop sign onto Humphries Rd.		0.7
74.9	↑	Continue straight at stop sign across Pleasant Hill Rd. Name will change to Norris Lake Dr.		1.5
76.4	←	Turn left at stop sign onto Norris Lake Rd.		1.1
77.5	←	Turn left at traffic signal onto SR 124 (Rockbridge Rd.)	Heavy traffic; multilane road	1.2
78.7	➡	Turn right at traffic signal onto S. Rockbridge Rd.		1.9
80.6	←	Turn left onto Rockbridge Dr.	No signal or stop sign at turn	0.2
80.8	➡	Turn right onto Sanibel Dr.	No signal or stop sign at turn	0.1
80.9	←	Turn left onto Cumberland Way.	No signal or stop sign at turn	0.4
81.3	↘	Veer right across N. Deshong Rd. at stop sign onto Bermuda Rd. (approx. 250 feet to right)	Heavy traffic on Deshong	1.5

*This stage continues on next page*

**HELP? Call 404.954.2925 or 404.210.6050**

**Sunday  
Stage 6  
ORANGE**

BEGIN: Hightower BP Station  
END: Stone Mountain Tennis Center  
Bermuda Riad at W. Park Place Blvd.

At Mileage	Go	Description	Warning!	Next Cue (miles)
71.2		PIT STOP - HIGHTOWER BP STATION		
71.2	←	Exit left from pit stop onto W. Hightower Tr.		1.0
72.2	←	Turn left onto Bethel Rd.	No signal or stop sign at turn	0.4
72.6	←	Turn left at stop sign onto Irwin Bridge Rd.		0.5
73.1	➡	Turn right onto Corley Rd.	No signal or stop sign at turn	1.1
74.2	➡	Turn right at stop sign onto Humphries Rd.		0.7
74.9	↑	Continue straight at stop sign across Pleasant Hill Rd. Name will change to Norris Lake Dr.		1.5
76.4	←	Turn left at stop sign onto Norris Lake Rd.		1.1
77.5	←	Turn left at traffic signal onto SR 124 (Rockbridge Rd.)	Heavy traffic; multilane road	1.2
78.7	➡	Turn right at traffic signal onto S. Rockbridge Rd.		1.9
80.6	←	Turn left onto Rockbridge Dr.	No signal or stop sign at turn	0.2
80.8	➡	Turn right onto Sanibel Dr.	No signal or stop sign at turn	0.1
80.9	←	Turn left onto Cumberland Way.	No signal or stop sign at turn	0.4
81.3	↘	Veer right across N. Deshong Rd. at stop sign onto Bermuda Rd. (approx. 250 feet to right)	Heavy traffic on Deshong	1.5

*This stage continues on next page*

**HELP? Call 404.954.2925 or 404.210.6050**

**Sunday  
Stage 6  
ORANGE**

BEGIN: Hightower BP Station  
END: Stone Mountain Tennis Center  
Bermuda Riad at W. Park Place Blvd.

At Mileage	Go	Description	Warning!	Next Cue (miles)
82.8	➡	Turn right to continue on Bermuda Rd.	No signal or stop sign at turn	0.7
83.5	⬅	Turn left to continue on Bermuda Rd.	No signal or stop sign at turn	0.3
83.8	➡	Turn right at stop sign.		0.1
83.9	⬅	Turn left into pit stop.		
83.9		PIT STOP - STONE MOUNTAIN TENNIS CENTER		

**HELP? Call 404.954.2925 or 404.210.6050**

**Sunday  
Stage 6  
ORANGE**

BEGIN: Hightower BP Station  
END: Stone Mountain Tennis Center  
Bermuda Riad at W. Park Place Blvd.

At Mileage	Go	Description	Warning!	Next Cue (miles)
82.8	➡	Turn right to continue on Bermuda Rd.	No signal or stop sign at turn	0.7
83.5	⬅	Turn left to continue on Bermuda Rd.	No signal or stop sign at turn	0.3
83.8	➡	Turn right at stop sign.		0.1
83.9	⬅	Turn left into pit stop.		
83.9		PIT STOP - STONE MOUNTAIN TENNIS CENTER		

**HELP? Call 404.954.2925 or 404.210.6050**

**Sunday  
Stage 6  
ORANGE**

BEGIN: Hightower BP Station  
END: Stone Mountain Tennis Center  
Bermuda Riad at W. Park Place Blvd.

At Mileage	Go	Description	Warning!	Next Cue (miles)
82.8	➡	Turn right to continue on Bermuda Rd.	No signal or stop sign at turn	0.7
83.5	⬅	Turn left to continue on Bermuda Rd.	No signal or stop sign at turn	0.3
83.8	➡	Turn right at stop sign.		0.1
83.9	⬅	Turn left into pit stop.		
83.9		PIT STOP - STONE MOUNTAIN TENNIS CENTER		

**HELP? Call 404.954.2925 or 404.210.6050**

**Sunday  
Stage 6  
ORANGE**

BEGIN: Hightower BP Station  
END: Stone Mountain Tennis Center  
Bermuda Riad at W. Park Place Blvd.

At Mileage	Go	Description	Warning!	Next Cue (miles)
82.8	➡	Turn right to continue on Bermuda Rd.	No signal or stop sign at turn	0.7
83.5	⬅	Turn left to continue on Bermuda Rd.	No signal or stop sign at turn	0.3
83.8	➡	Turn right at stop sign.		0.1
83.9	⬅	Turn left into pit stop.		
83.9		PIT STOP - STONE MOUNTAIN TENNIS CENTER		

**HELP? Call 404.954.2925 or 404.210.6050**

**Sunday  
Stage 7  
ORANGE**

BEGIN: Stone Mountain Tennis Center  
END: Emory Univ. School of Medicine  
Woodruff Circle  
Emory University

83.9		PIT STOP - STONE MOUNTAIN TENNIS CENTER		
83.9	➡	Turn right exiting pit stop and then continue straight to enter Stone Mountain Park.		0.4
84.3	↗	Veer right through parking lot onto Stonewall Jackson Dr.	Heavy traffic	0.5
84.8	←	Turn left at stop sign onto Jefferson Davis Dr.	Heavy traffic; multilane road	1.1
85.9	↘	Veer right at triangle onto Robert E. Lee Blvd.	Heavy traffic; multilane road	1.0
86.9	↑	Continue straight at intersection to continue on Robert E. Lee Blvd.	Heavy traffic; multilane road	0.2
87.1	➡	Turn right through bicycle and pedestrian gate to exit Stone Mountain Park onto Mountain St.	No signal or stop sign at turn	0.5
87.6	↑	Continue straight at traffic signal across Main St.		0.1
87.7	➡	Turn right at stop sign onto Ridge Ave.		0.2
87.9	←	Turn left at stop sign onto James B. Rivers Memorial Dr.	Heavy traffic on Rivers Memorial	0.5
88.4	↑	Continue straight at traffic signal across SR 10 (Memorial Dr.). Name will change to Goldsmith Rd.	Heavy cross traffic	0.1
88.5	←	Turn left at stop sign onto Central Dr.		0.7
89.2	↑	Continue straight at traffic signal across N. Hairston Rd.	Heavy cross traffic	0.7
89.9	↑	Continue straight at traffic signal across Hambrick Rd.	Heavy cross traffic	0.7

*This stage continues on next page*

**HELP? Call 404.954.2925 or 404.210.6050**

**Sunday  
Stage 7  
ORANGE**

BEGIN: Stone Mountain Tennis Center  
END: Emory Univ. School of Medicine  
Woodruff Circle  
Emory University

83.9		PIT STOP - STONE MOUNTAIN TENNIS CENTER		
83.9	➡	Turn right exiting pit stop and then continue straight to enter Stone Mountain Park.		0.4
84.3	↗	Veer right through parking lot onto Stonewall Jackson Dr.	Heavy traffic	0.5
84.8	←	Turn left at stop sign onto Jefferson Davis Dr.	Heavy traffic; multilane road	1.1
85.9	↘	Veer right at triangle onto Robert E. Lee Blvd.	Heavy traffic; multilane road	1.0
86.9	↑	Continue straight at intersection to continue on Robert E. Lee Blvd.	Heavy traffic; multilane road	0.2
87.1	➡	Turn right through bicycle and pedestrian gate to exit Stone Mountain Park onto Mountain St.	No signal or stop sign at turn	0.5
87.6	↑	Continue straight at traffic signal across Main St.		0.1
87.7	➡	Turn right at stop sign onto Ridge Ave.		0.2
87.9	←	Turn left at stop sign onto James B. Rivers Memorial Dr.	Heavy traffic on Rivers Memorial	0.5
88.4	↑	Continue straight at traffic signal across SR 10 (Memorial Dr.). Name will change to Goldsmith Rd.	Heavy cross traffic	0.1
88.5	←	Turn left at stop sign onto Central Dr.		0.7
89.2	↑	Continue straight at traffic signal across N. Hairston Rd.	Heavy cross traffic	0.7
89.9	↑	Continue straight at traffic signal across Hambrick Rd.	Heavy cross traffic	0.7

*This stage continues on next page*

**HELP? Call 404.954.2925 or 404.210.6050**

**Sunday  
Stage 7  
ORANGE**

BEGIN: Stone Mountain Tennis Center  
END: Emory Univ. School of Medicine  
Woodruff Circle  
Emory University

83.9		PIT STOP - STONE MOUNTAIN TENNIS CENTER		
83.9	➡	Turn right exiting pit stop and then continue straight to enter Stone Mountain Park.		0.4
84.3	↗	Veer right through parking lot onto Stonewall Jackson Dr.	Heavy traffic	0.5
84.8	←	Turn left at stop sign onto Jefferson Davis Dr.	Heavy traffic; multilane road	1.1
85.9	↘	Veer right at triangle onto Robert E. Lee Blvd.	Heavy traffic; multilane road	1.0
86.9	↑	Continue straight at intersection to continue on Robert E. Lee Blvd.	Heavy traffic; multilane road	0.2
87.1	➡	Turn right through bicycle and pedestrian gate to exit Stone Mountain Park onto Mountain St.	No signal or stop sign at turn	0.5
87.6	↑	Continue straight at traffic signal across Main St.		0.1
87.7	➡	Turn right at stop sign onto Ridge Ave.		0.2
87.9	←	Turn left at stop sign onto James B. Rivers Memorial Dr.	Heavy traffic on Rivers Memorial	0.5
88.4	↑	Continue straight at traffic signal across SR 10 (Memorial Dr.). Name will change to Goldsmith Rd.	Heavy cross traffic	0.1
88.5	←	Turn left at stop sign onto Central Dr.		0.7
89.2	↑	Continue straight at traffic signal across N. Hairston Rd.	Heavy cross traffic	0.7
89.9	↑	Continue straight at traffic signal across Hambrick Rd.	Heavy cross traffic	0.7

*This stage continues on next page*

**HELP? Call 404.954.2925 or 404.210.6050**

**Sunday  
Stage 7  
ORANGE**

BEGIN: Stone Mountain Tennis Center  
END: Emory Univ. School of Medicine  
Woodruff Circle  
Emory University

83.9		PIT STOP - STONE MOUNTAIN TENNIS CENTER		
83.9	➡	Turn right exiting pit stop and then continue straight to enter Stone Mountain Park.		0.4
84.3	↗	Veer right through parking lot onto Stonewall Jackson Dr.	Heavy traffic	0.5
84.8	←	Turn left at stop sign onto Jefferson Davis Dr.	Heavy traffic; multilane road	1.1
85.9	↘	Veer right at triangle onto Robert E. Lee Blvd.	Heavy traffic; multilane road	1.0
86.9	↑	Continue straight at intersection to continue on Robert E. Lee Blvd.	Heavy traffic; multilane road	0.2
87.1	➡	Turn right through bicycle and pedestrian gate to exit Stone Mountain Park onto Mountain St.	No signal or stop sign at turn	0.5
87.6	↑	Continue straight at traffic signal across Main St.		0.1
87.7	➡	Turn right at stop sign onto Ridge Ave.		0.2
87.9	←	Turn left at stop sign onto James B. Rivers Memorial Dr.	Heavy traffic on Rivers Memorial	0.5
88.4	↑	Continue straight at traffic signal across SR 10 (Memorial Dr.). Name will change to Goldsmith Rd.	Heavy cross traffic	0.1
88.5	←	Turn left at stop sign onto Central Dr.		0.7
89.2	↑	Continue straight at traffic signal across N. Hairston Rd.	Heavy cross traffic	0.7
89.9	↑	Continue straight at traffic signal across Hambrick Rd.	Heavy cross traffic	0.7

*This stage continues on next page*

**HELP? Call 404.954.2925 or 404.210.6050**

**Sunday  
Stage 7  
ORANGE**

BEGIN: Stone Mountain Tennis Center  
END: Emory Univ. School of Medicine  
Woodruff Circle  
Emory University

At Mileage	Go	Description	Warning!	Next Cue (miles)
90.6	←	Turn left at traffic signal onto Rays Rd.		0.2
90.8	→	Turn right onto Norman Rd.	No signal or stop sign at turn	1.2
92.0	←	Turn left at stop sign onto Church St.	Heavy traffic on Church	0.1
92.1	↑	Continue straight at stop sign across Market St.	Heavy traffic on Church	0.3
92.4	↑	Continue straight at traffic signal across N. Indian Creek Dr.	Heavy traffic; cross traffic	0.5
92.9	↑	Continue straight at stop sign across I-285.	Heavy traffic	0.5
93.4	↑	Continue straight at traffic signal across Glendale Rd.	Heavy traffic; cross traffic	0.5
93.9	↑	Continue straight at traffic signal across N. Decatur Rd.	Heavy traffic; cross traffic	0.3
94.2	↖	Veer left across Robinson Ave. onto the PATH trail.		0.5
94.7	↑	Continue straight across Chestnut St. onto 1st Ave. and then continue to follow PATH trail signs.		0.1
94.8	↗	Veer right across Rockbridge Rd. onto the PATH trail.		0.2
95.0	←	Turn left onto Clarendon Ave. and then continue to follow PATH trail signs.	Heavy traffic on Clarendon	0.1
95.1	↗	Veer right onto PATH trail.		0.2
95.3	↗	Veer right at stop sign across Laredo Dr. and railroad tracks and continue to follow PATH trail.		0.3

*This stage continues on next page*

**HELP? Call 404.954.2925 or 404.210.6050**

**Sunday  
Stage 7  
ORANGE**

BEGIN: Stone Mountain Tennis Center  
END: Emory Univ. School of Medicine  
Woodruff Circle  
Emory University

At Mileage	Go	Description	Warning!	Next Cue (miles)
90.6	←	Turn left at traffic signal onto Rays Rd.		0.2
90.8	→	Turn right onto Norman Rd.	No signal or stop sign at turn	1.2
92.0	←	Turn left at stop sign onto Church St.	Heavy traffic on Church	0.1
92.1	↑	Continue straight at stop sign across Market St.	Heavy traffic on Church	0.3
92.4	↑	Continue straight at traffic signal across N. Indian Creek Dr.	Heavy traffic; cross traffic	0.5
92.9	↑	Continue straight at stop sign across I-285.	Heavy traffic	0.5
93.4	↑	Continue straight at traffic signal across Glendale Rd.	Heavy traffic; cross traffic	0.5
93.9	↑	Continue straight at traffic signal across N. Decatur Rd.	Heavy traffic; cross traffic	0.3
94.2	↖	Veer left across Robinson Ave. onto the PATH trail.		0.5
94.7	↑	Continue straight across Chestnut St. onto 1st Ave. and then continue to follow PATH trail signs.		0.1
94.8	↗	Veer right across Rockbridge Rd. onto the PATH trail.		0.2
95.0	←	Turn left onto Clarendon Ave. and then continue to follow PATH trail signs.	Heavy traffic on Clarendon	0.1
95.1	↗	Veer right onto PATH trail.		0.2
95.3	↗	Veer right at stop sign across Laredo Dr. and railroad tracks and continue to follow PATH trail.		0.3

*This stage continues on next page*

**HELP? Call 404.954.2925 or 404.210.6050**

**Sunday  
Stage 7  
ORANGE**

BEGIN: Stone Mountain Tennis Center  
END: Emory Univ. School of Medicine  
Woodruff Circle  
Emory University

At Mileage	Go	Description	Warning!	Next Cue (miles)
90.6	←	Turn left at traffic signal onto Rays Rd.		0.2
90.8	→	Turn right onto Norman Rd.	No signal or stop sign at turn	1.2
92.0	←	Turn left at stop sign onto Church St.	Heavy traffic on Church	0.1
92.1	↑	Continue straight at stop sign across Market St.	Heavy traffic on Church	0.3
92.4	↑	Continue straight at traffic signal across N. Indian Creek Dr.	Heavy traffic; cross traffic	0.5
92.9	↑	Continue straight at stop sign across I-285.	Heavy traffic	0.5
93.4	↑	Continue straight at traffic signal across Glendale Rd.	Heavy traffic; cross traffic	0.5
93.9	↑	Continue straight at traffic signal across N. Decatur Rd.	Heavy traffic; cross traffic	0.3
94.2	↖	Veer left across Robinson Ave. onto the PATH trail.		0.5
94.7	↑	Continue straight across Chestnut St. onto 1st Ave. and then continue to follow PATH trail signs.		0.1
94.8	↗	Veer right across Rockbridge Rd. onto the PATH trail.		0.2
95.0	←	Turn left onto Clarendon Ave. and then continue to follow PATH trail signs.	Heavy traffic on Clarendon	0.1
95.1	↗	Veer right onto PATH trail.		0.2
95.3	↗	Veer right at stop sign across Laredo Dr. and railroad tracks and continue to follow PATH trail.		0.3

*This stage continues on next page*

**HELP? Call 404.954.2925 or 404.210.6050**

**Sunday  
Stage 7  
ORANGE**

BEGIN: Stone Mountain Tennis Center  
END: Emory Univ. School of Medicine  
Woodruff Circle  
Emory University

At Mileage	Go	Description	Warning!	Next Cue (miles)
90.6	←	Turn left at traffic signal onto Rays Rd.		0.2
90.8	→	Turn right onto Norman Rd.	No signal or stop sign at turn	1.2
92.0	←	Turn left at stop sign onto Church St.	Heavy traffic on Church	0.1
92.1	↑	Continue straight at stop sign across Market St.	Heavy traffic on Church	0.3
92.4	↑	Continue straight at traffic signal across N. Indian Creek Dr.	Heavy traffic; cross traffic	0.5
92.9	↑	Continue straight at stop sign across I-285.	Heavy traffic	0.5
93.4	↑	Continue straight at traffic signal across Glendale Rd.	Heavy traffic; cross traffic	0.5
93.9	↑	Continue straight at traffic signal across N. Decatur Rd.	Heavy traffic; cross traffic	0.3
94.2	↖	Veer left across Robinson Ave. onto the PATH trail.		0.5
94.7	↑	Continue straight across Chestnut St. onto 1st Ave. and then continue to follow PATH trail signs.		0.1
94.8	↗	Veer right across Rockbridge Rd. onto the PATH trail.		0.2
95.0	←	Turn left onto Clarendon Ave. and then continue to follow PATH trail signs.	Heavy traffic on Clarendon	0.1
95.1	↗	Veer right onto PATH trail.		0.2
95.3	↗	Veer right at stop sign across Laredo Dr. and railroad tracks and continue to follow PATH trail.		0.3

*This stage continues on next page*

**HELP? Call 404.954.2925 or 404.210.6050**

**Sunday  
Stage 7  
ORANGE**

BEGIN: Stone Mountain Tennis Center  
END: Emory Univ. School of Medicine  
Woodruff Circle  
Emory University

At Mileage	Go	Description	Warning!	Next Cue (miles)
95.6	←	Follow PATH trail to the left as it runs parallel to Ponce de Leon Ave.		0.5
96.1	↑	Continue straight at traffic signal across Sams Crossing to continue on PATH trail.	Heavy cross traffic	0.2
96.3	↗	Transition from PATH trail onto Ponce de Leon Ave. at traffic signal with Sycamore St.	Heavy traffic on Ponce	0.7
97.0	→	Turn right into pit stop.	No signal or stop sign at turn	
97.0		<b>MASS-UP SITE</b>		
97.0		Grand ride to Emory School of Medicine at 4:00 p.m.		3.0
100.0		<b>FINISH - EMORY COLLEGE OF MEDICINE CONGRATULATIONS!!!</b>		

**HELP? Call 404.954.2925 or 404.210.6050**

**Sunday  
Stage 7  
ORANGE**

BEGIN: Stone Mountain Tennis Center  
END: Emory Univ. School of Medicine  
Woodruff Circle  
Emory University

At Mileage	Go	Description	Warning!	Next Cue (miles)
95.6	←	Follow PATH trail to the left as it runs parallel to Ponce de Leon Ave.		0.5
96.1	↑	Continue straight at traffic signal across Sams Crossing to continue on PATH trail.	Heavy cross traffic	0.2
96.3	↗	Transition from PATH trail onto Ponce de Leon Ave. at traffic signal with Sycamore St.	Heavy traffic on Ponce	0.7
97.0	→	Turn right into pit stop.	No signal or stop sign at turn	
97.0		<b>MASS-UP SITE</b>		
97.0		Grand ride to Emory School of Medicine at 4:00 p.m.		3.0
100.0		<b>FINISH - EMORY COLLEGE OF MEDICINE CONGRATULATIONS!!!</b>		

**HELP? Call 404.954.2925 or 404.210.6050**

**Sunday  
Stage 7  
ORANGE**

BEGIN: Stone Mountain Tennis Center  
END: Emory Univ. School of Medicine  
Woodruff Circle  
Emory University

At Mileage	Go	Description	Warning!	Next Cue (miles)
95.6	←	Follow PATH trail to the left as it runs parallel to Ponce de Leon Ave.		0.5
96.1	↑	Continue straight at traffic signal across Sams Crossing to continue on PATH trail.	Heavy cross traffic	0.2
96.3	↗	Transition from PATH trail onto Ponce de Leon Ave. at traffic signal with Sycamore St.	Heavy traffic on Ponce	0.7
97.0	→	Turn right into pit stop.	No signal or stop sign at turn	
97.0		<b>MASS-UP SITE</b>		
97.0		Grand ride to Emory School of Medicine at 4:00 p.m.		3.0
100.0		<b>FINISH - EMORY COLLEGE OF MEDICINE CONGRATULATIONS!!!</b>		

**HELP? Call 404.954.2925 or 404.210.6050**

**Sunday  
Stage 7  
ORANGE**

BEGIN: Stone Mountain Tennis Center  
END: Emory Univ. School of Medicine  
Woodruff Circle  
Emory University

At Mileage	Go	Description	Warning!	Next Cue (miles)
95.6	←	Follow PATH trail to the left as it runs parallel to Ponce de Leon Ave.		0.5
96.1	↑	Continue straight at traffic signal across Sams Crossing to continue on PATH trail.	Heavy cross traffic	0.2
96.3	↗	Transition from PATH trail onto Ponce de Leon Ave. at traffic signal with Sycamore St.	Heavy traffic on Ponce	0.7
97.0	→	Turn right into pit stop.	No signal or stop sign at turn	
97.0		<b>MASS-UP SITE</b>		
97.0		Grand ride to Emory School of Medicine at 4:00 p.m.		3.0
100.0		<b>FINISH - EMORY COLLEGE OF MEDICINE CONGRATULATIONS!!!</b>		

**HELP? Call 404.954.2925 or 404.210.6050**