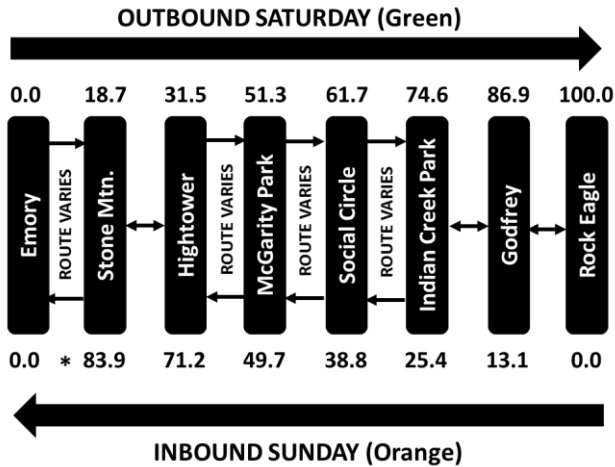


PIT STOPS AND MILEAGES

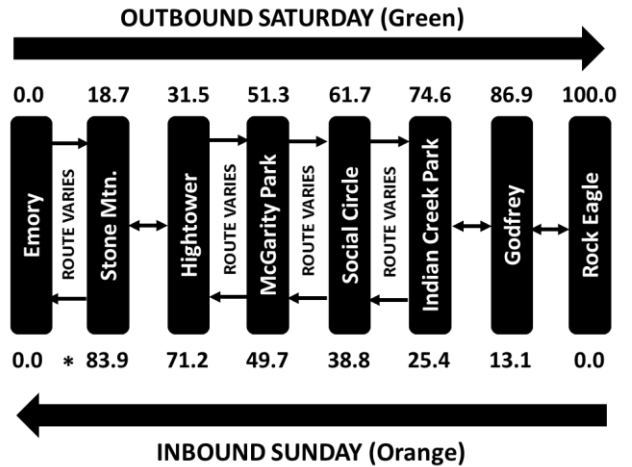


LONGEST SEGMENT: Hightower / McGarity Park
19.8 miles outbound
21.5 miles inbound

SHORTEST SEGMENT: McGarity Park / Social Circle
10.4 miles outbound
10.9 miles inbound

* Mass-up site on Sunday inbound segment is located in Decatur, approximately 3.0 miles from the ride's endpoint at Emory

PIT STOPS AND MILEAGES

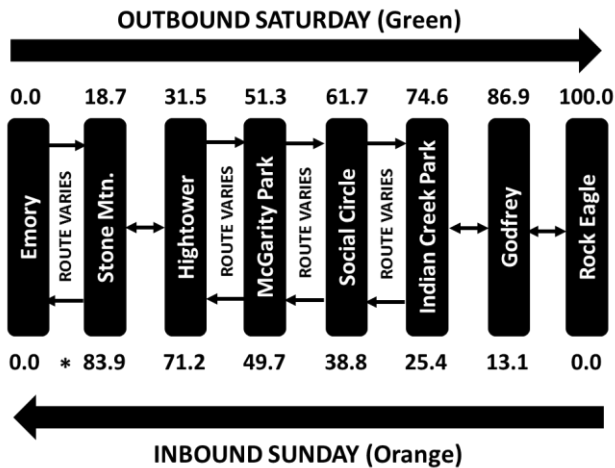


LONGEST SEGMENT: Hightower / McGarity Park
19.8 miles outbound
21.5 miles inbound

SHORTEST SEGMENT: McGarity Park / Social Circle
10.4 miles outbound
10.9 miles inbound

* Mass-up site on Sunday inbound segment is located in Decatur, approximately 3.0 miles from the ride's endpoint at Emory

PIT STOPS AND MILEAGES

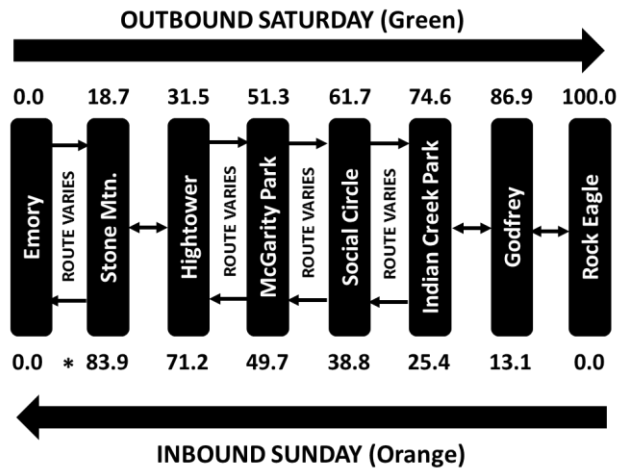


LONGEST SEGMENT: Hightower / McGarity Park
19.8 miles outbound
21.5 miles inbound

SHORTEST SEGMENT: McGarity Park / Social Circle
10.4 miles outbound
10.9 miles inbound

* Mass-up site on Sunday inbound segment is located in Decatur, approximately 3.0 miles from the ride's endpoint at Emory

PIT STOPS AND MILEAGES



LONGEST SEGMENT: Hightower / McGarity Park
19.8 miles outbound
21.5 miles inbound

SHORTEST SEGMENT: McGarity Park / Social Circle
10.4 miles outbound
10.9 miles inbound

* Mass-up site on Sunday inbound segment is located in Decatur, approximately 3.0 miles from the ride's endpoint at Emory

**Saturday
Stage 1
GREEN**

BEGIN: Emory Univ. School of Medicine
 END: Stone Mountain Tennis Center
 Bermuda Road at W. Park Place Blvd.

At Mileage	Go	Description	Warning!	Next Cue (miles)
0.0		START - EMORY SCHOOL OF MEDICINE HAVE FUN AND RIDE SAFE!		
0.0	➡	Exit start area and turn right onto Clifton Ave.	Multilane road	0.3
0.3	⬆	Continue straight at traffic signal across N. Decatur Rd.		0.2
0.5	⬆	Continue straight on Clifton Rd. at stop sign.		0.1
0.6	⬆	Continue straight on Clifton Rd. at stop sign.		0.2
0.8	⬅	Turn left at stop sign onto E. Clifton Rd.		0.3
1.1	⬅	Turn left at stop sign onto Coventry Rd.		0.6
1.7	↗	Veer right to continue on Coventry Rd.		0.1
1.8	⬆	Continue straight at traffic signal across Scott Blvd.		0.1
1.9	⬅	Turn left at stop sign to continue on Coventry Rd.		0.3
2.2	⬅	Turn left at stop sign onto Nelson Ferry Rd.		0.1
2.3	↖	Veer left at traffic signal onto Ponce de Leon Ave.	Multilane road	0.5
2.8	➡	Turn right at traffic signal onto Church St.		0.2
3.0	↖	Veer left at traffic signal onto E. Trinity Pl.	Multilane road	0.2

This stage continues on next page

HELP? Call 404.954.2925 or 404.210.6050

**Saturday
Stage 1
GREEN**

BEGIN: Emory Univ. School of Medicine
 END: Stone Mountain Tennis Center
 Bermuda Road at W. Park Place Blvd.

At Mileage	Go	Description	Warning!	Next Cue (miles)
0.0		START - EMORY SCHOOL OF MEDICINE HAVE FUN AND RIDE SAFE!		
0.0	➡	Exit start area and turn right onto Clifton Ave.	Multilane road	0.3
0.3	⬆	Continue straight at traffic signal across N. Decatur Rd.		0.2
0.5	⬆	Continue straight on Clifton Rd. at stop sign.		0.1
0.6	⬆	Continue straight on Clifton Rd. at stop sign.		0.2
0.8	⬅	Turn left at stop sign onto E. Clifton Rd.		0.3
1.1	⬅	Turn left at stop sign onto Coventry Rd.		0.6
1.7	↗	Veer right to continue on Coventry Rd.		0.1
1.8	⬆	Continue straight at traffic signal across Scott Blvd.		0.1
1.9	⬅	Turn left at stop sign to continue on Coventry Rd.		0.3
2.2	⬅	Turn left at stop sign onto Nelson Ferry Rd.		0.1
2.3	↖	Veer left at traffic signal onto Ponce de Leon Ave.	Multilane road	0.5
2.8	➡	Turn right at traffic signal onto Church St.		0.2
3.0	↖	Veer left at traffic signal onto E. Trinity Pl.	Multilane road	0.2

This stage continues on next page

HELP? Call 404.954.2925 or 404.210.6050

**Saturday
Stage 1
GREEN**

BEGIN: Emory Univ. School of Medicine
 END: Stone Mountain Tennis Center
 Bermuda Road at W. Park Place Blvd.

At Mileage	Go	Description	Warning!	Next Cue (miles)
0.0		START - EMORY SCHOOL OF MEDICINE HAVE FUN AND RIDE SAFE!		
0.0	➡	Exit start area and turn right onto Clifton Ave.	Multilane road	0.3
0.3	⬆	Continue straight at traffic signal across N. Decatur Rd.		0.2
0.5	⬆	Continue straight on Clifton Rd. at stop sign.		0.1
0.6	⬆	Continue straight on Clifton Rd. at stop sign.		0.2
0.8	⬅	Turn left at stop sign onto E. Clifton Rd.		0.3
1.1	⬅	Turn left at stop sign onto Coventry Rd.		0.6
1.7	↗	Veer right to continue on Coventry Rd.		0.1
1.8	⬆	Continue straight at traffic signal across Scott Blvd.		0.1
1.9	⬅	Turn left at stop sign to continue on Coventry Rd.		0.3
2.2	⬅	Turn left at stop sign onto Nelson Ferry Rd.		0.1
2.3	↖	Veer left at traffic signal onto Ponce de Leon Ave.	Multilane road	0.5
2.8	➡	Turn right at traffic signal onto Church St.		0.2
3.0	↖	Veer left at traffic signal onto E. Trinity Pl.	Multilane road	0.2

This stage continues on next page

HELP? Call 404.954.2925 or 404.210.6050

**Saturday
Stage 1
GREEN**

BEGIN: Emory Univ. School of Medicine
 END: Stone Mountain Tennis Center
 Bermuda Road at W. Park Place Blvd.

At Mileage	Go	Description	Warning!	Next Cue (miles)
0.0		START - EMORY SCHOOL OF MEDICINE HAVE FUN AND RIDE SAFE!		
0.0	➡	Exit start area and turn right onto Clifton Ave.	Multilane road	0.3
0.3	⬆	Continue straight at traffic signal across N. Decatur Rd.		0.2
0.5	⬆	Continue straight on Clifton Rd. at stop sign.		0.1
0.6	⬆	Continue straight on Clifton Rd. at stop sign.		0.2
0.8	⬅	Turn left at stop sign onto E. Clifton Rd.		0.3
1.1	⬅	Turn left at stop sign onto Coventry Rd.		0.6
1.7	↗	Veer right to continue on Coventry Rd.		0.1
1.8	⬆	Continue straight at traffic signal across Scott Blvd.		0.1
1.9	⬅	Turn left at stop sign to continue on Coventry Rd.		0.3
2.2	⬅	Turn left at stop sign onto Nelson Ferry Rd.		0.1
2.3	↖	Veer left at traffic signal onto Ponce de Leon Ave.	Multilane road	0.5
2.8	➡	Turn right at traffic signal onto Church St.		0.2
3.0	↖	Veer left at traffic signal onto E. Trinity Pl.	Multilane road	0.2

This stage continues on next page

HELP? Call 404.954.2925 or 404.210.6050

**Saturday
Stage 1
GREEN**

BEGIN: Emory Univ. School of Medicine
END: Stone Mountain Tennis Center
Bermuda Road at W. Park Place Blvd.

At Mileage	Go	Description	Warning!	Next Cue (miles)
3.2	↑	Continue straight at traffic signal across railroad tracks and E. College Ave. onto S. Candler St.		0.3
3.5	←	Turn left onto Winnona Dr.	No signal or stop sign at turn	0.3
3.8	→	Turn right at stop sign onto Hillandale Dr.		0.2
4.0	←	Turn left onto Derrydown Way	No signal or stop sign at turn	0.1
4.1	↑	Continue straight at traffic signal across S. Columbia Dr.		0.4
4.5	→	Turn right at stop sign onto Craigie Ave.		0.1
4.6	↑	Continue straight at stop sign across Arcadia Ave. / Katie Kerr Dr.		0.4
5.0	←	Follow curve to left and continue on Craigie Ave.		0.2
5.2	→	Follow curve to right onto Forrest Blvd.		0.4
5.6	←	Turn left at stop sign onto Wiltshire Dr.	No signs; follow arrows	0.3
5.9	↑	Continue straight at flashing stop light across Clarendon Ave.	No signs; follow arrows	0.2
6.1	←	Turn left at stop sign onto Lakeshore Dr.	No signs; follow arrows	0.5
6.6	→	Go right at traffic circle and take first right turn onto Kensington Rd.	No signs; follow arrows	0.5
7.1	↑	Continue straight at traffic signal across Covington Hwy.	Heavy cross traffic	0.3

This stage continues on next page

HELP? Call 404.954.2925 or 404.210.6050

**Saturday
Stage 1
GREEN**

BEGIN: Emory Univ. School of Medicine
END: Stone Mountain Tennis Center
Bermuda Road at W. Park Place Blvd.

At Mileage	Go	Description	Warning!	Next Cue (miles)
3.2	↑	Continue straight at traffic signal across railroad tracks and E. College Ave. onto S. Candler St.		0.3
3.5	←	Turn left onto Winnona Dr.	No signal or stop sign at turn	0.3
3.8	→	Turn right at stop sign onto Hillandale Dr.		0.2
4.0	←	Turn left onto Derrydown Way	No signal or stop sign at turn	0.1
4.1	↑	Continue straight at traffic signal across S. Columbia Dr.		0.4
4.5	→	Turn right at stop sign onto Craigie Ave.		0.1
4.6	↑	Continue straight at stop sign across Arcadia Ave. / Katie Kerr Dr.		0.4
5.0	←	Follow curve to left and continue on Craigie Ave.		0.2
5.2	→	Follow curve to right onto Forrest Blvd.		0.4
5.6	←	Turn left at stop sign onto Wiltshire Dr.	No signs; follow arrows	0.3
5.9	↑	Continue straight at flashing stop light across Clarendon Ave.	No signs; follow arrows	0.2
6.1	←	Turn left at stop sign onto Lakeshore Dr.	No signs; follow arrows	0.5
6.6	→	Go right at traffic circle and take first right turn onto Kensington Rd.	No signs; follow arrows	0.5
7.1	↑	Continue straight at traffic signal across Covington Hwy.	Heavy cross traffic	0.3

This stage continues on next page

HELP? Call 404.954.2925 or 404.210.6050

**Saturday
Stage 1
GREEN**

BEGIN: Emory Univ. School of Medicine
END: Stone Mountain Tennis Center
Bermuda Road at W. Park Place Blvd.

At Mileage	Go	Description	Warning!	Next Cue (miles)
3.2	↑	Continue straight at traffic signal across railroad tracks and E. College Ave. onto S. Candler St.		0.3
3.5	←	Turn left onto Winnona Dr.	No signal or stop sign at turn	0.3
3.8	→	Turn right at stop sign onto Hillandale Dr.		0.2
4.0	←	Turn left onto Derrydown Way	No signal or stop sign at turn	0.1
4.1	↑	Continue straight at traffic signal across S. Columbia Dr.		0.4
4.5	→	Turn right at stop sign onto Craigie Ave.		0.1
4.6	↑	Continue straight at stop sign across Arcadia Ave. / Katie Kerr Dr.		0.4
5.0	←	Follow curve to left and continue on Craigie Ave.		0.2
5.2	→	Follow curve to right onto Forrest Blvd.		0.4
5.6	←	Turn left at stop sign onto Wiltshire Dr.	No signs; follow arrows	0.3
5.9	↑	Continue straight at flashing stop light across Clarendon Ave.	No signs; follow arrows	0.2
6.1	←	Turn left at stop sign onto Lakeshore Dr.	No signs; follow arrows	0.5
6.6	→	Go right at traffic circle and take first right turn onto Kensington Rd.	No signs; follow arrows	0.5
7.1	↑	Continue straight at traffic signal across Covington Hwy.	Heavy cross traffic	0.3

This stage continues on next page

HELP? Call 404.954.2925 or 404.210.6050

**Saturday
Stage 1
GREEN**

BEGIN: Emory Univ. School of Medicine
END: Stone Mountain Tennis Center
Bermuda Road at W. Park Place Blvd.

At Mileage	Go	Description	Warning!	Next Cue (miles)
3.2	↑	Continue straight at traffic signal across railroad tracks and E. College Ave. onto S. Candler St.		0.3
3.5	←	Turn left onto Winnona Dr.	No signal or stop sign at turn	0.3
3.8	→	Turn right at stop sign onto Hillandale Dr.		0.2
4.0	←	Turn left onto Derrydown Way	No signal or stop sign at turn	0.1
4.1	↑	Continue straight at traffic signal across S. Columbia Dr.		0.4
4.5	→	Turn right at stop sign onto Craigie Ave.		0.1
4.6	↑	Continue straight at stop sign across Arcadia Ave. / Katie Kerr Dr.		0.4
5.0	←	Follow curve to left and continue on Craigie Ave.		0.2
5.2	→	Follow curve to right onto Forrest Blvd.		0.4
5.6	←	Turn left at stop sign onto Wiltshire Dr.	No signs; follow arrows	0.3
5.9	↑	Continue straight at flashing stop light across Clarendon Ave.	No signs; follow arrows	0.2
6.1	←	Turn left at stop sign onto Lakeshore Dr.	No signs; follow arrows	0.5
6.6	→	Go right at traffic circle and take first right turn onto Kensington Rd.	No signs; follow arrows	0.5
7.1	↑	Continue straight at traffic signal across Covington Hwy.	Heavy cross traffic	0.3

This stage continues on next page

HELP? Call 404.954.2925 or 404.210.6050

**Saturday
Stage 1
GREEN**

BEGIN: Emory Univ. School of Medicine
 END: Stone Mountain Tennis Center
 Bermuda Road at W. Park Place Blvd.

At Mileage	Go	Description	Warning!	Next Cue (miles)
7.4	↑	Continue straight at traffic signal across Memorial Dr.	Cross traffic; multilane road	0.5
7.9	↑	Continue straight at traffic signal across Camp Rd.		0.3
8.2	←	Turn left onto Durham Park Rd.	No signal or stop sign at turn	0.6
8.8	→	Turn right at traffic signal onto S. Indian Creek Dr.		0.3
9.1	←	Turn left at traffic signal onto Rowland Rd.		0.6
9.7	↑	Continue straight at traffic signal across Allgood Rd.		1.0
10.7	→	Turn right onto Elam Rd.	No signal or stop sign at turn	0.9
11.6	←	Turn left at traffic signal onto S. Hairston Rd.	Multilane road	0.3
11.9	→	Turn right at traffic signal onto Martins Crossing Rd.		0.8
12.7	←	Turn left at stop sign onto Martin Rd.		0.8
13.5	→	Turn right at traffic signal onto Rockbridge Rd.	Heavy traffic on Rockbridge	0.2
13.7	←	Turn left at traffic signal onto Ridge Ave.		0.7
14.4	↗	Veer right at stop sign onto Sheppard Rd.		0.4
14.8	→	Turn right at stop sign onto Mimosa Dr.		0.1

This stage continues on next page

HELP? Call 404.954.2925 or 404.210.6050

**Saturday
Stage 1
GREEN**

BEGIN: Emory Univ. School of Medicine
 END: Stone Mountain Tennis Center
 Bermuda Road at W. Park Place Blvd.

At Mileage	Go	Description	Warning!	Next Cue (miles)
7.4	↑	Continue straight at traffic signal across Memorial Dr.	Cross traffic; multilane road	0.5
7.9	↑	Continue straight at traffic signal across Camp Rd.		0.3
8.2	←	Turn left onto Durham Park Rd.	No signal or stop sign at turn	0.6
8.8	→	Turn right at traffic signal onto S. Indian Creek Dr.		0.3
9.1	←	Turn left at traffic signal onto Rowland Rd.		0.6
9.7	↑	Continue straight at traffic signal across Allgood Rd.		1.0
10.7	→	Turn right onto Elam Rd.	No signal or stop sign at turn	0.9
11.6	←	Turn left at traffic signal onto S. Hairston Rd.	Multilane road	0.3
11.9	→	Turn right at traffic signal onto Martins Crossing Rd.		0.8
12.7	←	Turn left at stop sign onto Martin Rd.		0.8
13.5	→	Turn right at traffic signal onto Rockbridge Rd.	Heavy traffic on Rockbridge	0.2
13.7	←	Turn left at traffic signal onto Ridge Ave.		0.7
14.4	↗	Veer right at stop sign onto Sheppard Rd.		0.4
14.8	→	Turn right at stop sign onto Mimosa Dr.		0.1

This stage continues on next page

HELP? Call 404.954.2925 or 404.210.6050

**Saturday
Stage 1
GREEN**

BEGIN: Emory Univ. School of Medicine
 END: Stone Mountain Tennis Center
 Bermuda Road at W. Park Place Blvd.

At Mileage	Go	Description	Warning!	Next Cue (miles)
7.4	↑	Continue straight at traffic signal across Memorial Dr.	Cross traffic; multilane road	0.5
7.9	↑	Continue straight at traffic signal across Camp Rd.		0.3
8.2	←	Turn left onto Durham Park Rd.	No signal or stop sign at turn	0.6
8.8	→	Turn right at traffic signal onto S. Indian Creek Dr.		0.3
9.1	←	Turn left at traffic signal onto Rowland Rd.		0.6
9.7	↑	Continue straight at traffic signal across Allgood Rd.		1.0
10.7	→	Turn right onto Elam Rd.	No signal or stop sign at turn	0.9
11.6	←	Turn left at traffic signal onto S. Hairston Rd.	Multilane road	0.3
11.9	→	Turn right at traffic signal onto Martins Crossing Rd.		0.8
12.7	←	Turn left at stop sign onto Martin Rd.		0.8
13.5	→	Turn right at traffic signal onto Rockbridge Rd.	Heavy traffic on Rockbridge	0.2
13.7	←	Turn left at traffic signal onto Ridge Ave.		0.7
14.4	↗	Veer right at stop sign onto Sheppard Rd.		0.4
14.8	→	Turn right at stop sign onto Mimosa Dr.		0.1

This stage continues on next page

HELP? Call 404.954.2925 or 404.210.6050

**Saturday
Stage 1
GREEN**

BEGIN: Emory Univ. School of Medicine
 END: Stone Mountain Tennis Center
 Bermuda Road at W. Park Place Blvd.

At Mileage	Go	Description	Warning!	Next Cue (miles)
7.4	↑	Continue straight at traffic signal across Memorial Dr.	Cross traffic; multilane road	0.5
7.9	↑	Continue straight at traffic signal across Camp Rd.		0.3
8.2	←	Turn left onto Durham Park Rd.	No signal or stop sign at turn	0.6
8.8	→	Turn right at traffic signal onto S. Indian Creek Dr.		0.3
9.1	←	Turn left at traffic signal onto Rowland Rd.		0.6
9.7	↑	Continue straight at traffic signal across Allgood Rd.		1.0
10.7	→	Turn right onto Elam Rd.	No signal or stop sign at turn	0.9
11.6	←	Turn left at traffic signal onto S. Hairston Rd.	Multilane road	0.3
11.9	→	Turn right at traffic signal onto Martins Crossing Rd.		0.8
12.7	←	Turn left at stop sign onto Martin Rd.		0.8
13.5	→	Turn right at traffic signal onto Rockbridge Rd.	Heavy traffic on Rockbridge	0.2
13.7	←	Turn left at traffic signal onto Ridge Ave.		0.7
14.4	↗	Veer right at stop sign onto Sheppard Rd.		0.4
14.8	→	Turn right at stop sign onto Mimosa Dr.		0.1

This stage continues on next page

HELP? Call 404.954.2925 or 404.210.6050

**Saturday
Stage 1
GREEN**

BEGIN: Emory Univ. School of Medicine
END: Stone Mountain Tennis Center
Bermuda Road at W. Park Place Blvd.

At Mileage	Go	Description	Warning!	Next Cue (miles)
14.9	↗	Veer right across Main St. at traffic signal onto PATH trail	Heavy traffic on Main	0.4
15.3	←	Turn left at end of PATH trail inside Stone Mountain Park onto Robert E. Lee Blvd.		0.4
15.7	↑	Continue straight at intersection to continue on Robert E. Lee Blvd.		0.9
16.6	↖	Veer left at triangle onto Jefferson Davis Dr.	No signal or stop sign at turn	1.1
17.7	→	Turn right onto Stonewall Jackson Dr.	No signal or stop sign at turn	0.5
18.2	←	Turn left and cross through parking lot onto Bermuda Rd. to exit Stone Mountain Park	No signal or stop sign at turn	0.5
18.7	←	Turn left into pit stop.		
18.7		PIT STOP - STONE MOUNTAIN TENNIS CENTER		

HELP? Call 404.954.2925 or 404.210.6050

**Saturday
Stage 1
GREEN**

BEGIN: Emory Univ. School of Medicine
END: Stone Mountain Tennis Center
Bermuda Road at W. Park Place Blvd.

At Mileage	Go	Description	Warning!	Next Cue (miles)
14.9	↗	Veer right across Main St. at traffic signal onto PATH trail	Heavy traffic on Main	0.4
15.3	←	Turn left at end of PATH trail inside Stone Mountain Park onto Robert E. Lee Blvd.		0.4
15.7	↑	Continue straight at intersection to continue on Robert E. Lee Blvd.		0.9
16.6	↖	Veer left at triangle onto Jefferson Davis Dr.	No signal or stop sign at turn	1.1
17.7	→	Turn right onto Stonewall Jackson Dr.	No signal or stop sign at turn	0.5
18.2	←	Turn left and cross through parking lot onto Bermuda Rd. to exit Stone Mountain Park	No signal or stop sign at turn	0.5
18.7	←	Turn left into pit stop.		
18.7		PIT STOP - STONE MOUNTAIN TENNIS CENTER		

HELP? Call 404.954.2925 or 404.210.6050

**Saturday
Stage 1
GREEN**

BEGIN: Emory Univ. School of Medicine
END: Stone Mountain Tennis Center
Bermuda Road at W. Park Place Blvd.

At Mileage	Go	Description	Warning!	Next Cue (miles)
14.9	↗	Veer right across Main St. at traffic signal onto PATH trail	Heavy traffic on Main	0.4
15.3	←	Turn left at end of PATH trail inside Stone Mountain Park onto Robert E. Lee Blvd.		0.4
15.7	↑	Continue straight at intersection to continue on Robert E. Lee Blvd.		0.9
16.6	↖	Veer left at triangle onto Jefferson Davis Dr.	No signal or stop sign at turn	1.1
17.7	→	Turn right onto Stonewall Jackson Dr.	No signal or stop sign at turn	0.5
18.2	←	Turn left and cross through parking lot onto Bermuda Rd. to exit Stone Mountain Park	No signal or stop sign at turn	0.5
18.7	←	Turn left into pit stop.		
18.7		PIT STOP - STONE MOUNTAIN TENNIS CENTER		

HELP? Call 404.954.2925 or 404.210.6050

**Saturday
Stage 1
GREEN**

BEGIN: Emory Univ. School of Medicine
END: Stone Mountain Tennis Center
Bermuda Road at W. Park Place Blvd.

At Mileage	Go	Description	Warning!	Next Cue (miles)
14.9	↗	Veer right across Main St. at traffic signal onto PATH trail	Heavy traffic on Main	0.4
15.3	←	Turn left at end of PATH trail inside Stone Mountain Park onto Robert E. Lee Blvd.		0.4
15.7	↑	Continue straight at intersection to continue on Robert E. Lee Blvd.		0.9
16.6	↖	Veer left at triangle onto Jefferson Davis Dr.	No signal or stop sign at turn	1.1
17.7	→	Turn right onto Stonewall Jackson Dr.	No signal or stop sign at turn	0.5
18.2	←	Turn left and cross through parking lot onto Bermuda Rd. to exit Stone Mountain Park	No signal or stop sign at turn	0.5
18.7	←	Turn left into pit stop.		
18.7		PIT STOP - STONE MOUNTAIN TENNIS CENTER		

HELP? Call 404.954.2925 or 404.210.6050

**Saturday
Stage 2
GREEN**

BEGIN: Stone Mountain Tennis Center
 END: Hightower BP Station
 3540 Highway 20
 Conyers, GA

At Mileage	Go	Description	Warning!	Next Cue (miles)
18.7		PIT STOP - STONE MOUNTAIN TENNIS CENTER		
18.7	➡	Turn right exiting pit stop.		0.2
18.9	⬅	Turn left to continue on Bermuda Rd.	No signal or stop sign at turn	0.3
19.2	➡	Turn right at stop sign to continue on Bermuda Rd.		0.7
19.9	⬅	Turn left at stop sign to continue on Bermuda Rd.	Narrow road; curves	1.4
21.3	↗	Veer right across N. Deshong Rd. onto Cumberland Way (approx. 250 feet to right)	Heavy traffic on Deshong	0.4
21.7	➡	Turn right at stop sign onto Sanibel Dr.		0.1
21.8	⬅	Turn left at stop sign onto Rockbridge Dr.		0.2
22.0	➡	Turn right at stop sign onto S. Rockbridge Rd.		1.9
23.9	⬅	Turn left at traffic signal onto SR 124 (Rockbridge Rd.)	Heavy traffic; multilane road	1.2
25.1	➡	Turn right at traffic signal onto Norris Lake Rd.		1.1
26.2	➡	Turn right at stop sign onto Norris Lake Dr.		1.5
27.7	⬆	Continue straight at stop sign across Pleasant Hill Rd.		0.7
28.4	⬅	Turn left onto Corley Rd.		1.1

This stage continues on next page

HELP? Call 404.954.2925 or 404.210.6050

**Saturday
Stage 2
GREEN**

BEGIN: Stone Mountain Tennis Center
 END: Hightower BP Station
 3540 Highway 20
 Conyers, GA

At Mileage	Go	Description	Warning!	Next Cue (miles)
18.7		PIT STOP - STONE MOUNTAIN TENNIS CENTER		
18.7	➡	Turn right exiting pit stop.		0.2
18.9	⬅	Turn left to continue on Bermuda Rd.	No signal or stop sign at turn	0.3
19.2	➡	Turn right at stop sign to continue on Bermuda Rd.		0.7
19.9	⬅	Turn left at stop sign to continue on Bermuda Rd.	Narrow road; curves	1.4
21.3	↗	Veer right across N. Deshong Rd. onto Cumberland Way (approx. 250 feet to right)	Heavy traffic on Deshong	0.4
21.7	➡	Turn right at stop sign onto Sanibel Dr.		0.1
21.8	⬅	Turn left at stop sign onto Rockbridge Dr.		0.2
22.0	➡	Turn right at stop sign onto S. Rockbridge Rd.		1.9
23.9	⬅	Turn left at traffic signal onto SR 124 (Rockbridge Rd.)	Heavy traffic; multilane road	1.2
25.1	➡	Turn right at traffic signal onto Norris Lake Rd.		1.1
26.2	➡	Turn right at stop sign onto Norris Lake Dr.		1.5
27.7	⬆	Continue straight at stop sign across Pleasant Hill Rd.		0.7
28.4	⬅	Turn left onto Corley Rd.		1.1

This stage continues on next page

HELP? Call 404.954.2925 or 404.210.6050

**Saturday
Stage 2
GREEN**

BEGIN: Stone Mountain Tennis Center
 END: Hightower BP Station
 3540 Highway 20
 Conyers, GA

At Mileage	Go	Description	Warning!	Next Cue (miles)
18.7		PIT STOP - STONE MOUNTAIN TENNIS CENTER		
18.7	➡	Turn right exiting pit stop.		0.2
18.9	⬅	Turn left to continue on Bermuda Rd.	No signal or stop sign at turn	0.3
19.2	➡	Turn right at stop sign to continue on Bermuda Rd.		0.7
19.9	⬅	Turn left at stop sign to continue on Bermuda Rd.	Narrow road; curves	1.4
21.3	↗	Veer right across N. Deshong Rd. onto Cumberland Way (approx. 250 feet to right)	Heavy traffic on Deshong	0.4
21.7	➡	Turn right at stop sign onto Sanibel Dr.		0.1
21.8	⬅	Turn left at stop sign onto Rockbridge Dr.		0.2
22.0	➡	Turn right at stop sign onto S. Rockbridge Rd.		1.9
23.9	⬅	Turn left at traffic signal onto SR 124 (Rockbridge Rd.)	Heavy traffic; multilane road	1.2
25.1	➡	Turn right at traffic signal onto Norris Lake Rd.		1.1
26.2	➡	Turn right at stop sign onto Norris Lake Dr.		1.5
27.7	⬆	Continue straight at stop sign across Pleasant Hill Rd.		0.7
28.4	⬅	Turn left onto Corley Rd.		1.1

This stage continues on next page

HELP? Call 404.954.2925 or 404.210.6050

**Saturday
Stage 2
GREEN**

BEGIN: Stone Mountain Tennis Center
 END: Hightower BP Station
 3540 Highway 20
 Conyers, GA

At Mileage	Go	Description	Warning!	Next Cue (miles)
18.7		PIT STOP - STONE MOUNTAIN TENNIS CENTER		
18.7	➡	Turn right exiting pit stop.		0.2
18.9	⬅	Turn left to continue on Bermuda Rd.	No signal or stop sign at turn	0.3
19.2	➡	Turn right at stop sign to continue on Bermuda Rd.		0.7
19.9	⬅	Turn left at stop sign to continue on Bermuda Rd.	Narrow road; curves	1.4
21.3	↗	Veer right across N. Deshong Rd. onto Cumberland Way (approx. 250 feet to right)	Heavy traffic on Deshong	0.4
21.7	➡	Turn right at stop sign onto Sanibel Dr.		0.1
21.8	⬅	Turn left at stop sign onto Rockbridge Dr.		0.2
22.0	➡	Turn right at stop sign onto S. Rockbridge Rd.		1.9
23.9	⬅	Turn left at traffic signal onto SR 124 (Rockbridge Rd.)	Heavy traffic; multilane road	1.2
25.1	➡	Turn right at traffic signal onto Norris Lake Rd.		1.1
26.2	➡	Turn right at stop sign onto Norris Lake Dr.		1.5
27.7	⬆	Continue straight at stop sign across Pleasant Hill Rd.		0.7
28.4	⬅	Turn left onto Corley Rd.		1.1

This stage continues on next page

HELP? Call 404.954.2925 or 404.210.6050

**Saturday
Stage 2
GREEN**BEGIN: Stone Mountain Tennis Center
END: Hightower BP Station
3540 Highway 20
Conyers, GA

At Mileage	Go	Description	Warning!	Next Cue (miles)
29.5	←	Turn left at stop sign onto Irwin Bridge Rd.		0.5
30.0	→	Turn right onto Bethel Rd.		0.4
30.4	→	Turn right at stop sign onto Hightower Tr.		1.1
31.5	→	Turn right into pit stop at intersection with SR 20		
31.5		PIT STOP - HIGHTOWER BP STATION		

HELP? Call 404.954.2925 or 404.210.6050**Saturday
Stage 2
GREEN**BEGIN: Stone Mountain Tennis Center
END: Hightower BP Station
3540 Highway 20
Conyers, GA

At Mileage	Go	Description	Warning!	Next Cue (miles)
29.5	←	Turn left at stop sign onto Irwin Bridge Rd.		0.5
30.0	→	Turn right onto Bethel Rd.		0.4
30.4	→	Turn right at stop sign onto Hightower Tr.		1.1
31.5	→	Turn right into pit stop at intersection with SR 20		
31.5		PIT STOP - HIGHTOWER BP STATION		

HELP? Call 404.954.2925 or 404.210.6050**Saturday
Stage 2
GREEN**BEGIN: Stone Mountain Tennis Center
END: Hightower BP Station
3540 Highway 20
Conyers, GA

At Mileage	Go	Description	Warning!	Next Cue (miles)
29.5	←	Turn left at stop sign onto Irwin Bridge Rd.		0.5
30.0	→	Turn right onto Bethel Rd.		0.4
30.4	→	Turn right at stop sign onto Hightower Tr.		1.1
31.5	→	Turn right into pit stop at intersection with SR 20		
31.5		PIT STOP - HIGHTOWER BP STATION		

HELP? Call 404.954.2925 or 404.210.6050**Saturday
Stage 2
GREEN**BEGIN: Stone Mountain Tennis Center
END: Hightower BP Station
3540 Highway 20
Conyers, GA

At Mileage	Go	Description	Warning!	Next Cue (miles)
29.5	←	Turn left at stop sign onto Irwin Bridge Rd.		0.5
30.0	→	Turn right onto Bethel Rd.		0.4
30.4	→	Turn right at stop sign onto Hightower Tr.		1.1
31.5	→	Turn right into pit stop at intersection with SR 20		
31.5		PIT STOP - HIGHTOWER BP STATION		

HELP? Call 404.954.2925 or 404.210.6050

**Saturday
Stage 3
GREEN**

BEGIN: Hightower BP Station
END: McGarity Park
Alcovy Station Road
Jersey, GA

At Mileage	Go	Description	Warning!	Next Cue (miles)
31.5		PIT STOP - HIGHTOWER BP STATION		
31.5	↘	After exiting pit stop to the right onto Hightower Tr., veer left at stop sign across SR 20 onto Chandler Rd.	Heavy cross traffic	0.8
32.3	←	Turn left at stop sign onto Zingara Rd.		0.7
33.0	↑	Continue straight at stop sign onto Haralson Mill Rd.		3.5
36.5	➡	Turn right at stop sign onto Miller Bottom Rd.		4.9
41.4	↑	Continue straight at traffic signal across SR 138 onto Dial Mill Rd.		0.9
42.3	←	Turn left immediately past bridge onto Hightower Tr.	No signal or stop sign at turn	0.7
43.0	↑	Continue straight at stop sign to continue on Hightower Tr.		0.6
43.6	➡	Turn right at stop sign onto Gum Creek Rd.		0.6
44.2	←	Turn left onto Bostwick Rd. Name of road will change to Ellington Rd.	No signal or stop sign at turn	2.8
47.0	↑	Continue straight at stop sign across SR 81 onto Jersey Rd. Name of road will change to Main St.	Heavy cross traffic	3.7
50.7	➡	Turn right onto Jersey Social Circle Rd.		0.1
50.8	➡	Turn right onto Alcovy Station Rd.	No signal or stop sign at turn	0.5
51.3	←	Turn left into pit stop.		
51.3		PIT STOP - MCGARITY PARK		

HELP? Call 404.954.2925 or 404.210.6050

**Saturday
Stage 3
GREEN**

BEGIN: Hightower BP Station
END: McGarity Park
Alcovy Station Road
Jersey, GA

At Mileage	Go	Description	Warning!	Next Cue (miles)
31.5		PIT STOP - HIGHTOWER BP STATION		
31.5	↘	After exiting pit stop to the right onto Hightower Tr., veer left at stop sign across SR 20 onto Chandler Rd.	Heavy cross traffic	0.8
32.3	←	Turn left at stop sign onto Zingara Rd.		0.7
33.0	↑	Continue straight at stop sign onto Haralson Mill Rd.		3.5
36.5	➡	Turn right at stop sign onto Miller Bottom Rd.		4.9
41.4	↑	Continue straight at traffic signal across SR 138 onto Dial Mill Rd.		0.9
42.3	←	Turn left immediately past bridge onto Hightower Tr.	No signal or stop sign at turn	0.7
43.0	↑	Continue straight at stop sign to continue on Hightower Tr.		0.6
43.6	➡	Turn right at stop sign onto Gum Creek Rd.		0.6
44.2	←	Turn left onto Bostwick Rd. Name of road will change to Ellington Rd.	No signal or stop sign at turn	2.8
47.0	↑	Continue straight at stop sign across SR 81 onto Jersey Rd. Name of road will change to Main St.	Heavy cross traffic	3.7
50.7	➡	Turn right onto Jersey Social Circle Rd.		0.1
50.8	➡	Turn right onto Alcovy Station Rd.	No signal or stop sign at turn	0.5
51.3	←	Turn left into pit stop.		
51.3		PIT STOP - MCGARITY PARK		

HELP? Call 404.954.2925 or 404.210.6050

**Saturday
Stage 3
GREEN**

BEGIN: Hightower BP Station
END: McGarity Park
Alcovy Station Road
Jersey, GA

At Mileage	Go	Description	Warning!	Next Cue (miles)
31.5		PIT STOP - HIGHTOWER BP STATION		
31.5	↘	After exiting pit stop to the right onto Hightower Tr., veer left at stop sign across SR 20 onto Chandler Rd.	Heavy cross traffic	0.8
32.3	←	Turn left at stop sign onto Zingara Rd.		0.7
33.0	↑	Continue straight at stop sign onto Haralson Mill Rd.		3.5
36.5	➡	Turn right at stop sign onto Miller Bottom Rd.		4.9
41.4	↑	Continue straight at traffic signal across SR 138 onto Dial Mill Rd.		0.9
42.3	←	Turn left immediately past bridge onto Hightower Tr.	No signal or stop sign at turn	0.7
43.0	↑	Continue straight at stop sign to continue on Hightower Tr.		0.6
43.6	➡	Turn right at stop sign onto Gum Creek Rd.		0.6
44.2	←	Turn left onto Bostwick Rd. Name of road will change to Ellington Rd.	No signal or stop sign at turn	2.8
47.0	↑	Continue straight at stop sign across SR 81 onto Jersey Rd. Name of road will change to Main St.	Heavy cross traffic	3.7
50.7	➡	Turn right onto Jersey Social Circle Rd.		0.1
50.8	➡	Turn right onto Alcovy Station Rd.	No signal or stop sign at turn	0.5
51.3	←	Turn left into pit stop.		
51.3		PIT STOP - MCGARITY PARK		

HELP? Call 404.954.2925 or 404.210.6050

**Saturday
Stage 3
GREEN**

BEGIN: Hightower BP Station
END: McGarity Park
Alcovy Station Road
Jersey, GA

At Mileage	Go	Description	Warning!	Next Cue (miles)
31.5		PIT STOP - HIGHTOWER BP STATION		
31.5	↘	After exiting pit stop to the right onto Hightower Tr., veer left at stop sign across SR 20 onto Chandler Rd.	Heavy cross traffic	0.8
32.3	←	Turn left at stop sign onto Zingara Rd.		0.7
33.0	↑	Continue straight at stop sign onto Haralson Mill Rd.		3.5
36.5	➡	Turn right at stop sign onto Miller Bottom Rd.		4.9
41.4	↑	Continue straight at traffic signal across SR 138 onto Dial Mill Rd.		0.9
42.3	←	Turn left immediately past bridge onto Hightower Tr.	No signal or stop sign at turn	0.7
43.0	↑	Continue straight at stop sign to continue on Hightower Tr.		0.6
43.6	➡	Turn right at stop sign onto Gum Creek Rd.		0.6
44.2	←	Turn left onto Bostwick Rd. Name of road will change to Ellington Rd.	No signal or stop sign at turn	2.8
47.0	↑	Continue straight at stop sign across SR 81 onto Jersey Rd. Name of road will change to Main St.	Heavy cross traffic	3.7
50.7	➡	Turn right onto Jersey Social Circle Rd.		0.1
50.8	➡	Turn right onto Alcovy Station Rd.	No signal or stop sign at turn	0.5
51.3	←	Turn left into pit stop.		
51.3		PIT STOP - MCGARITY PARK		

HELP? Call 404.954.2925 or 404.210.6050

**Saturday
Stage 4
GREEN**

BEGIN: McGarity Park
END: Social Circle Football / Soccer Complex
550 Fairplay Road
Social Circle, GA

At Mileage	Go	Description	Warning!	Next Cue (miles)
51.3		PIT STOP - MCGARITY PARK		
51.3	←	Turn left exiting pit stop onto Alcovy Station Rd. Name of road will change to Alcovy Rd.		4.7
56.0	↖	Veer left onto Alcovy Trestle Rd.	No signal or stop sign at turn	1.0
57.0	←	Turn left at stop sign onto Hamby Ln.		0.4
57.4	↖	Veer left to continue on Hamby Ln. Name of road will change to Alcovy Dr.		3.0
60.4	→	Turn right at stop sign onto W. Hightower Tr.		0.5
60.9	↑	Continue straight at traffic signal across SR 11 (Cherokee Rd.) onto E. Hightower Tr.	Heavy cross traffic	0.1
61.0	←	Turn left onto Dogwood Ave.	No signal or stop sign at turn	0.3
61.3	→	Turn right at stop sign onto Oak Dr.		0.1
61.4	←	Turn left onto Annie Henderson Dr.	No signal or stop sign at turn	0.1
61.5	→	Turn right onto Cherry St.	No signal or stop sign at turn	0.1
61.6	←	Turn left into pit stop.		0.1
61.7		PIT STOP - SOCIAL CIRCLE FOOTBALL/SOCCER COMPLEX		

HELP? Call 404.954.2925 or 404.210.6050

**Saturday
Stage 4
GREEN**

BEGIN: McGarity Park
END: Social Circle Football / Soccer Complex
550 Fairplay Road
Social Circle, GA

At Mileage	Go	Description	Warning!	Next Cue (miles)
51.3		PIT STOP - MCGARITY PARK		
51.3	←	Turn left exiting pit stop onto Alcovy Station Rd. Name of road will change to Alcovy Rd.		4.7
56.0	↖	Veer left onto Alcovy Trestle Rd.	No signal or stop sign at turn	1.0
57.0	←	Turn left at stop sign onto Hamby Ln.		0.4
57.4	↖	Veer left to continue on Hamby Ln. Name of road will change to Alcovy Dr.		3.0
60.4	→	Turn right at stop sign onto W. Hightower Tr.		0.5
60.9	↑	Continue straight at traffic signal across SR 11 (Cherokee Rd.) onto E. Hightower Tr.	Heavy cross traffic	0.1
61.0	←	Turn left onto Dogwood Ave.	No signal or stop sign at turn	0.3
61.3	→	Turn right at stop sign onto Oak Dr.		0.1
61.4	←	Turn left onto Annie Henderson Dr.	No signal or stop sign at turn	0.1
61.5	→	Turn right onto Cherry St.	No signal or stop sign at turn	0.1
61.6	←	Turn left into pit stop.		0.1
61.7		PIT STOP - SOCIAL CIRCLE FOOTBALL/SOCCER COMPLEX		

HELP? Call 404.954.2925 or 404.210.6050

**Saturday
Stage 4
GREEN**

BEGIN: McGarity Park
END: Social Circle Football / Soccer Complex
550 Fairplay Road
Social Circle, GA

At Mileage	Go	Description	Warning!	Next Cue (miles)
51.3		PIT STOP - MCGARITY PARK		
51.3	←	Turn left exiting pit stop onto Alcovy Station Rd. Name of road will change to Alcovy Rd.		4.7
56.0	↖	Veer left onto Alcovy Trestle Rd.	No signal or stop sign at turn	1.0
57.0	←	Turn left at stop sign onto Hamby Ln.		0.4
57.4	↖	Veer left to continue on Hamby Ln. Name of road will change to Alcovy Dr.		3.0
60.4	→	Turn right at stop sign onto W. Hightower Tr.		0.5
60.9	↑	Continue straight at traffic signal across SR 11 (Cherokee Rd.) onto E. Hightower Tr.	Heavy cross traffic	0.1
61.0	←	Turn left onto Dogwood Ave.	No signal or stop sign at turn	0.3
61.3	→	Turn right at stop sign onto Oak Dr.		0.1
61.4	←	Turn left onto Annie Henderson Dr.	No signal or stop sign at turn	0.1
61.5	→	Turn right onto Cherry St.	No signal or stop sign at turn	0.1
61.6	←	Turn left into pit stop.		0.1
61.7		PIT STOP - SOCIAL CIRCLE FOOTBALL/SOCCER COMPLEX		

HELP? Call 404.954.2925 or 404.210.6050

**Saturday
Stage 4
GREEN**

BEGIN: McGarity Park
END: Social Circle Football / Soccer Complex
550 Fairplay Road
Social Circle, GA

At Mileage	Go	Description	Warning!	Next Cue (miles)
51.3		PIT STOP - MCGARITY PARK		
51.3	←	Turn left exiting pit stop onto Alcovy Station Rd. Name of road will change to Alcovy Rd.		4.7
56.0	↖	Veer left onto Alcovy Trestle Rd.	No signal or stop sign at turn	1.0
57.0	←	Turn left at stop sign onto Hamby Ln.		0.4
57.4	↖	Veer left to continue on Hamby Ln. Name of road will change to Alcovy Dr.		3.0
60.4	→	Turn right at stop sign onto W. Hightower Tr.		0.5
60.9	↑	Continue straight at traffic signal across SR 11 (Cherokee Rd.) onto E. Hightower Tr.	Heavy cross traffic	0.1
61.0	←	Turn left onto Dogwood Ave.	No signal or stop sign at turn	0.3
61.3	→	Turn right at stop sign onto Oak Dr.		0.1
61.4	←	Turn left onto Annie Henderson Dr.	No signal or stop sign at turn	0.1
61.5	→	Turn right onto Cherry St.	No signal or stop sign at turn	0.1
61.6	←	Turn left into pit stop.		0.1
61.7		PIT STOP - SOCIAL CIRCLE FOOTBALL/SOCCER COMPLEX		

HELP? Call 404.954.2925 or 404.210.6050

Saturday Stage 5 GREEN BEGIN: Social Circle Football / Soccer Complex
 END: Indian Creek Park
 Fears Road
 Rutledge, GA

At Mileage	Go	Description	Warning!	Next Cue (miles)
61.7		PIT STOP - SOCIAL CIRCLE FOOTBALL/SOCCER COMPLEX		
61.7	➡	Exit pit stop to the right.		0.1
61.8	➡	Turn right onto Fairplay Dr. / Roy Malcom Dr.		1.0
62.8	⬆	Continue straight at stop sign across Stanridge Dr.	Stanridge is not signed	1.0
63.8	⬆	Merge onto Social Circle Fairplay Rd.		0.1
63.9	➡	Turn right onto Hawkins Academy Rd.	No signal or stop sign at turn	1.7
65.6	⬅	Turn left at stop sign onto Knox Chapel Rd.		3.5
69.1	↗	Veer right to continue on Knox Chapel Rd.		0.5
69.6	➡	Turn right at stop sign onto Fairplay Rd.		2.5
72.1	⬆	Continue straight at stop sign to continue on Fairplay St.		0.1
72.2	⬅	Turn left at stop sign immediately past railroad tracks onto E. Dixie Hwy.		0.4
72.6	➡	Turn right onto Hawkins St.	No signal or stop sign at turn	0.1
72.7	⬅	Turn left onto Centennial Rd.	No signal or stop sign at turn	0.2
72.9	⬆	Continue straight at stop sign across US 278.	Heavy cross traffic	1.0

This stage continues on next page

HELP? Call 404.954.2925 or 404.210.6050

Saturday Stage 5 GREEN BEGIN: Social Circle Football / Soccer Complex
 END: Indian Creek Park
 Fears Road
 Rutledge, GA

At Mileage	Go	Description	Warning!	Next Cue (miles)
61.7		PIT STOP - SOCIAL CIRCLE FOOTBALL/SOCCER COMPLEX		
61.7	➡	Exit pit stop to the right.		0.1
61.8	➡	Turn right onto Fairplay Dr. / Roy Malcom Dr.		1.0
62.8	⬆	Continue straight at stop sign across Stanridge Dr.	Stanridge is not signed	1.0
63.8	⬆	Merge onto Social Circle Fairplay Rd.		0.1
63.9	➡	Turn right onto Hawkins Academy Rd.	No signal or stop sign at turn	1.7
65.6	⬅	Turn left at stop sign onto Knox Chapel Rd.		3.5
69.1	↗	Veer right to continue on Knox Chapel Rd.		0.5
69.6	➡	Turn right at stop sign onto Fairplay Rd.		2.5
72.1	⬆	Continue straight at stop sign to continue on Fairplay St.		0.1
72.2	⬅	Turn left at stop sign immediately past railroad tracks onto E. Dixie Hwy.		0.4
72.6	➡	Turn right onto Hawkins St.	No signal or stop sign at turn	0.1
72.7	⬅	Turn left onto Centennial Rd.	No signal or stop sign at turn	0.2
72.9	⬆	Continue straight at stop sign across US 278.	Heavy cross traffic	1.0

This stage continues on next page

HELP? Call 404.954.2925 or 404.210.6050

Saturday Stage 5 GREEN BEGIN: Social Circle Football / Soccer Complex
 END: Indian Creek Park
 Fears Road
 Rutledge, GA

At Mileage	Go	Description	Warning!	Next Cue (miles)
61.7		PIT STOP - SOCIAL CIRCLE FOOTBALL/SOCCER COMPLEX		
61.7	➡	Exit pit stop to the right.		0.1
61.8	➡	Turn right onto Fairplay Dr. / Roy Malcom Dr.		1.0
62.8	⬆	Continue straight at stop sign across Stanridge Dr.	Stanridge is not signed	1.0
63.8	⬆	Merge onto Social Circle Fairplay Rd.		0.1
63.9	➡	Turn right onto Hawkins Academy Rd.	No signal or stop sign at turn	1.7
65.6	⬅	Turn left at stop sign onto Knox Chapel Rd.		3.5
69.1	↗	Veer right to continue on Knox Chapel Rd.		0.5
69.6	➡	Turn right at stop sign onto Fairplay Rd.		2.5
72.1	⬆	Continue straight at stop sign to continue on Fairplay St.		0.1
72.2	⬅	Turn left at stop sign immediately past railroad tracks onto E. Dixie Hwy.		0.4
72.6	➡	Turn right onto Hawkins St.	No signal or stop sign at turn	0.1
72.7	⬅	Turn left onto Centennial Rd.	No signal or stop sign at turn	0.2
72.9	⬆	Continue straight at stop sign across US 278.	Heavy cross traffic	1.0

This stage continues on next page

HELP? Call 404.954.2925 or 404.210.6050

Saturday Stage 5 GREEN BEGIN: Social Circle Football / Soccer Complex
 END: Indian Creek Park
 Fears Road
 Rutledge, GA

At Mileage	Go	Description	Warning!	Next Cue (miles)
61.7		PIT STOP - SOCIAL CIRCLE FOOTBALL/SOCCER COMPLEX		
61.7	➡	Exit pit stop to the right.		0.1
61.8	➡	Turn right onto Fairplay Dr. / Roy Malcom Dr.		1.0
62.8	⬆	Continue straight at stop sign across Stanridge Dr.	Stanridge is not signed	1.0
63.8	⬆	Merge onto Social Circle Fairplay Rd.		0.1
63.9	➡	Turn right onto Hawkins Academy Rd.	No signal or stop sign at turn	1.7
65.6	⬅	Turn left at stop sign onto Knox Chapel Rd.		3.5
69.1	↗	Veer right to continue on Knox Chapel Rd.		0.5
69.6	➡	Turn right at stop sign onto Fairplay Rd.		2.5
72.1	⬆	Continue straight at stop sign to continue on Fairplay St.		0.1
72.2	⬅	Turn left at stop sign immediately past railroad tracks onto E. Dixie Hwy.		0.4
72.6	➡	Turn right onto Hawkins St.	No signal or stop sign at turn	0.1
72.7	⬅	Turn left onto Centennial Rd.	No signal or stop sign at turn	0.2
72.9	⬆	Continue straight at stop sign across US 278.	Heavy cross traffic	1.0

This stage continues on next page

HELP? Call 404.954.2925 or 404.210.6050

**Saturday
Stage 5
GREEN**

BEGIN: Social Circle Football / Soccer Complex
END: Indian Creek Park
Fears Road
Rutledge, GA

At Mileage	Go	Description	Warning!	Next Cue (miles)
73.9	←	Turn left onto Fears Rd.	No signal or stop sign at turn	0.7
74.6	←	Turn left into pit stop.	No signal or stop sign at turn	
74.6		PIT STOP - INDIAN CREEK PARK		

HELP? Call 404.954.2925 or 404.210.6050

**Saturday
Stage 5
GREEN**

BEGIN: Social Circle Football / Soccer Complex
END: Indian Creek Park
Fears Road
Rutledge, GA

At Mileage	Go	Description	Warning!	Next Cue (miles)
73.9	←	Turn left onto Fears Rd.	No signal or stop sign at turn	0.7
74.6	←	Turn left into pit stop.	No signal or stop sign at turn	
74.6		PIT STOP - INDIAN CREEK PARK		

HELP? Call 404.954.2925 or 404.210.6050

**Saturday
Stage 5
GREEN**

BEGIN: Social Circle Football / Soccer Complex
END: Indian Creek Park
Fears Road
Rutledge, GA

At Mileage	Go	Description	Warning!	Next Cue (miles)
73.9	←	Turn left onto Fears Rd.	No signal or stop sign at turn	0.7
74.6	←	Turn left into pit stop.	No signal or stop sign at turn	
74.6		PIT STOP - INDIAN CREEK PARK		

HELP? Call 404.954.2925 or 404.210.6050

**Saturday
Stage 5
GREEN**

BEGIN: Social Circle Football / Soccer Complex
END: Indian Creek Park
Fears Road
Rutledge, GA

At Mileage	Go	Description	Warning!	Next Cue (miles)
73.9	←	Turn left onto Fears Rd.	No signal or stop sign at turn	0.7
74.6	←	Turn left into pit stop.	No signal or stop sign at turn	
74.6		PIT STOP - INDIAN CREEK PARK		

HELP? Call 404.954.2925 or 404.210.6050

**Saturday
Stage 6
GREEN**

BEGIN: Indian Creek Park
END: Godfrey Community Park
Antioch Rd.
Godfrey, GA

At Mileage	Go	Description	Warning!	Next Cue (miles)
74.6		PIT STOP - INDIAN CREEK PARK		
74.6	←	Turn left onto Fears Rd. exiting pit stop		1.0
75.6	↑	Continue straight at stop sign across Davis Academy Rd.		2.1
77.7	↑	Continue straight at stop sign across Brownwood Rd. onto Spears Rd.		1.9
79.6	↑	Continue straight at stop sign across Clack Rd.		2.3
81.9	→	Turn right at stop sign onto SR 83	Heavy traffic on SR 83	0.8
82.7	←	Turn left onto Godfrey Rd.	No signal or stop sign at turn	3.9
86.6	↗	Veer right onto Antioch Church Rd.	No signal or stop sign at turn	0.3
86.9	←	Turn left into pit stop.		
86.9		PIT STOP - GODFREY COMMUNITY PARK		

HELP? Call 404.954.2925 or 404.210.6050

**Saturday
Stage 6
GREEN**

BEGIN: Indian Creek Park
END: Godfrey Community Park
Antioch Rd.
Godfrey, GA

At Mileage	Go	Description	Warning!	Next Cue (miles)
74.6		PIT STOP - INDIAN CREEK PARK		
74.6	←	Turn left onto Fears Rd. exiting pit stop		1.0
75.6	↑	Continue straight at stop sign across Davis Academy Rd.		2.1
77.7	↑	Continue straight at stop sign across Brownwood Rd. onto Spears Rd.		1.9
79.6	↑	Continue straight at stop sign across Clack Rd.		2.3
81.9	→	Turn right at stop sign onto SR 83	Heavy traffic on SR 83	0.8
82.7	←	Turn left onto Godfrey Rd.	No signal or stop sign at turn	3.9
86.6	↗	Veer right onto Antioch Church Rd.	No signal or stop sign at turn	0.3
86.9	←	Turn left into pit stop.		
86.9		PIT STOP - GODFREY COMMUNITY PARK		

HELP? Call 404.954.2925 or 404.210.6050

**Saturday
Stage 6
GREEN**

BEGIN: Indian Creek Park
END: Godfrey Community Park
Antioch Rd.
Godfrey, GA

At Mileage	Go	Description	Warning!	Next Cue (miles)
74.6		PIT STOP - INDIAN CREEK PARK		
74.6	←	Turn left onto Fears Rd. exiting pit stop		1.0
75.6	↑	Continue straight at stop sign across Davis Academy Rd.		2.1
77.7	↑	Continue straight at stop sign across Brownwood Rd. onto Spears Rd.		1.9
79.6	↑	Continue straight at stop sign across Clack Rd.		2.3
81.9	→	Turn right at stop sign onto SR 83	Heavy traffic on SR 83	0.8
82.7	←	Turn left onto Godfrey Rd.	No signal or stop sign at turn	3.9
86.6	↗	Veer right onto Antioch Church Rd.	No signal or stop sign at turn	0.3
86.9	←	Turn left into pit stop.		
86.9		PIT STOP - GODFREY COMMUNITY PARK		

HELP? Call 404.954.2925 or 404.210.6050

**Saturday
Stage 6
GREEN**

BEGIN: Indian Creek Park
END: Godfrey Community Park
Antioch Rd.
Godfrey, GA

At Mileage	Go	Description	Warning!	Next Cue (miles)
74.6		PIT STOP - INDIAN CREEK PARK		
74.6	←	Turn left onto Fears Rd. exiting pit stop		1.0
75.6	↑	Continue straight at stop sign across Davis Academy Rd.		2.1
77.7	↑	Continue straight at stop sign across Brownwood Rd. onto Spears Rd.		1.9
79.6	↑	Continue straight at stop sign across Clack Rd.		2.3
81.9	→	Turn right at stop sign onto SR 83	Heavy traffic on SR 83	0.8
82.7	←	Turn left onto Godfrey Rd.	No signal or stop sign at turn	3.9
86.6	↗	Veer right onto Antioch Church Rd.	No signal or stop sign at turn	0.3
86.9	←	Turn left into pit stop.		
86.9		PIT STOP - GODFREY COMMUNITY PARK		

HELP? Call 404.954.2925 or 404.210.6050

**Saturday
Stage 7
GREEN**

BEGIN: Godfrey Community Park
 END: Rock Eagle 4H Camp
 350 Rock Eagle Road
 Eatonton, GA

At Mileage	Go	Description	Warning!	Next Cue (miles)
86.9		PIT STOP - GODFREY COMMUNITY PARK		
86.9	←	Exit pit stop to the left onto Antioch Church Rd.		0.1
87.0	→	Turn right at stop sign onto Godfrey Rd.		0.8
87.8	←	Turn left to continue on Godfrey Rd.	No signal or stop sign at turn	6.4
94.2	←	Turn left onto Glades Rd.	No signal or stop sign at turn	5.4
99.6	→	Turn right onto Rock Eagle Rd.	No signal or stop sign at turn	0.3
99.9	↖	Veer left at triangle onto Woodland Dr.	No signal or stop sign at turn	0.1
100.0		Follow signs within Rock Eagle to reach finish line CONGRATULATIONS!!!		

HELP? Call 404.954.2925 or 404.210.6050

**Saturday
Stage 7
GREEN**

BEGIN: Godfrey Community Park
 END: Rock Eagle 4H Camp
 350 Rock Eagle Road
 Eatonton, GA

At Mileage	Go	Description	Warning!	Next Cue (miles)
86.9		PIT STOP - GODFREY COMMUNITY PARK		
86.9	←	Exit pit stop to the left onto Antioch Church Rd.		0.1
87.0	→	Turn right at stop sign onto Godfrey Rd.		0.8
87.8	←	Turn left to continue on Godfrey Rd.	No signal or stop sign at turn	6.4
94.2	←	Turn left onto Glades Rd.	No signal or stop sign at turn	5.4
99.6	→	Turn right onto Rock Eagle Rd.	No signal or stop sign at turn	0.3
99.9	↖	Veer left at triangle onto Woodland Dr.	No signal or stop sign at turn	0.1
100.0		Follow signs within Rock Eagle to reach finish line CONGRATULATIONS!!!		

HELP? Call 404.954.2925 or 404.210.6050

**Saturday
Stage 7
GREEN**

BEGIN: Godfrey Community Park
 END: Rock Eagle 4H Camp
 350 Rock Eagle Road
 Eatonton, GA

At Mileage	Go	Description	Warning!	Next Cue (miles)
86.9		PIT STOP - GODFREY COMMUNITY PARK		
86.9	←	Exit pit stop to the left onto Antioch Church Rd.		0.1
87.0	→	Turn right at stop sign onto Godfrey Rd.		0.8
87.8	←	Turn left to continue on Godfrey Rd.	No signal or stop sign at turn	6.4
94.2	←	Turn left onto Glades Rd.	No signal or stop sign at turn	5.4
99.6	→	Turn right onto Rock Eagle Rd.	No signal or stop sign at turn	0.3
99.9	↖	Veer left at triangle onto Woodland Dr.	No signal or stop sign at turn	0.1
100.0		Follow signs within Rock Eagle to reach finish line CONGRATULATIONS!!!		

HELP? Call 404.954.2925 or 404.210.6050

**Saturday
Stage 7
GREEN**

BEGIN: Godfrey Community Park
 END: Rock Eagle 4H Camp
 350 Rock Eagle Road
 Eatonton, GA

At Mileage	Go	Description	Warning!	Next Cue (miles)
86.9		PIT STOP - GODFREY COMMUNITY PARK		
86.9	←	Exit pit stop to the left onto Antioch Church Rd.		0.1
87.0	→	Turn right at stop sign onto Godfrey Rd.		0.8
87.8	←	Turn left to continue on Godfrey Rd.	No signal or stop sign at turn	6.4
94.2	←	Turn left onto Glades Rd.	No signal or stop sign at turn	5.4
99.6	→	Turn right onto Rock Eagle Rd.	No signal or stop sign at turn	0.3
99.9	↖	Veer left at triangle onto Woodland Dr.	No signal or stop sign at turn	0.1
100.0		Follow signs within Rock Eagle to reach finish line CONGRATULATIONS!!!		

HELP? Call 404.954.2925 or 404.210.6050